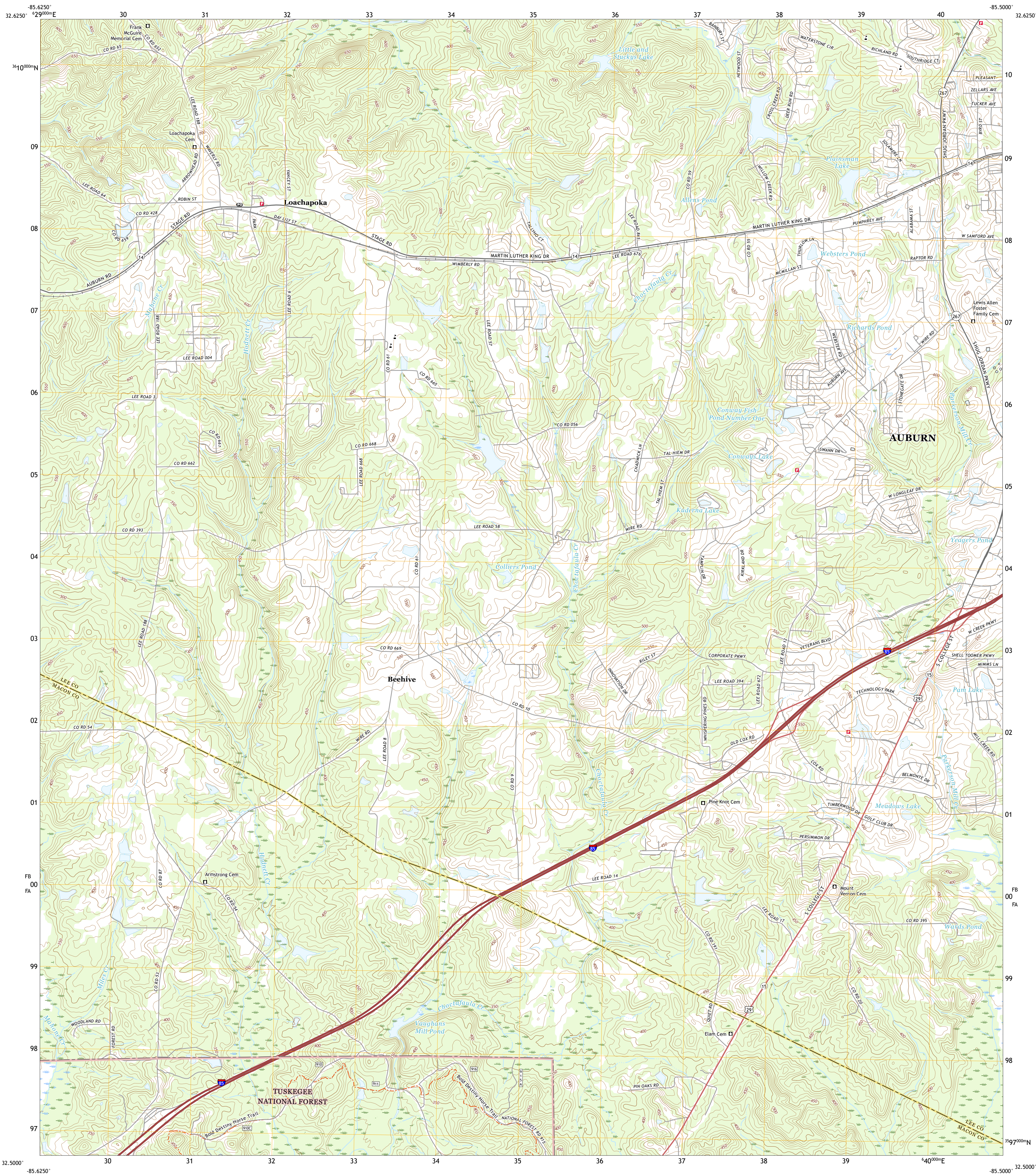




U.S. DEPARTMENT OF THE INTERIOR
U.S. GEOLOGICAL SURVEY



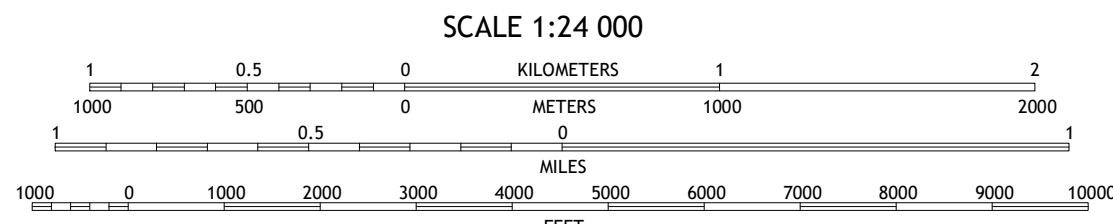

LOACHAPOKA QUADRANGLE
ALABAMA
7.5-MINUTE SERIES



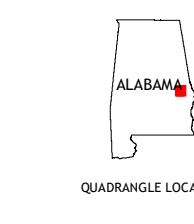
Produced by the United States Geological Survey

North American Datum of 1983 (NAD83)
World Geodetic System of 1984 (WGS84) Projection and
1 000-meter grid/Universal Transverse Mercator, Zone 16S
This map is not a legal document. Boundaries may be
generalized for this map scale. Private lands within government
reservations may not be shown. Obtain permission before
entering private lands.

Imagery	U.S. Census Bureau	September 2019
Roads	U.S. Census Bureau	2017
Names	GNIS	1980, 2000
Hydrography	National Hydrography Dataset	2000 - 2018
Contours	National Elevation Dataset	2020
Boundaries	Multiple sources: see metadata file	2018 - 2019
Public Land Survey System	BLM	2020
Wetlands	FWS National Wetlands Inventory	1981



CONTOUR INTERVAL 10 FEET
NORTH AMERICAN VERTICAL DATUM OF 1988
This map was produced to conform with the
National Geospatial Program US Topo Product Standard.



1	2	3
4	5	6
7	8	9

1 Thornton
2 Waverly
3 Opelika West
4 Natashigla
5 Auburn
6 Tuskegee
7 Little Texas
8 Society Hill

ROAD CLASSIFICATION	
Expressway	Local Connector
Secondary Hwy	Local Road
Ramp	4WD
Interstate Route	US Route
FS Primary Route	FS Passenger Route
	FS High Clearance Route

Check with local Forest Service unit
for current travel conditions and restrictions.

LOACHAPOKA, AL
2021

