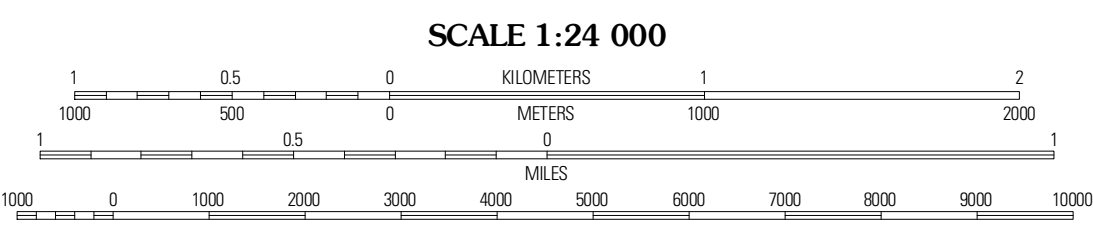
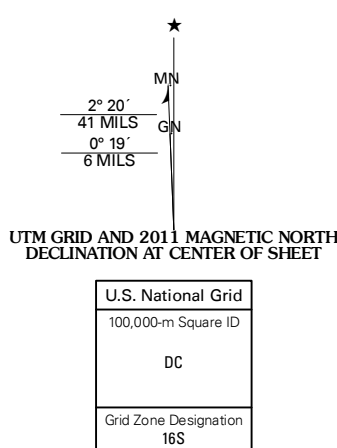


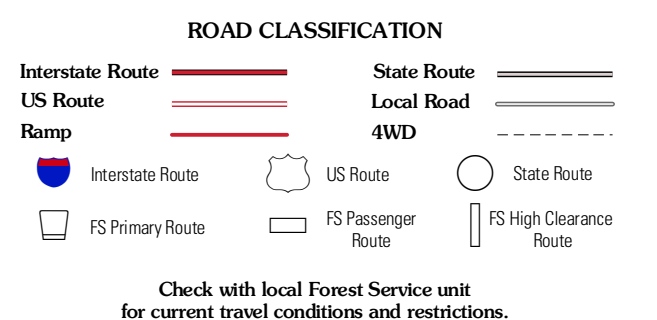
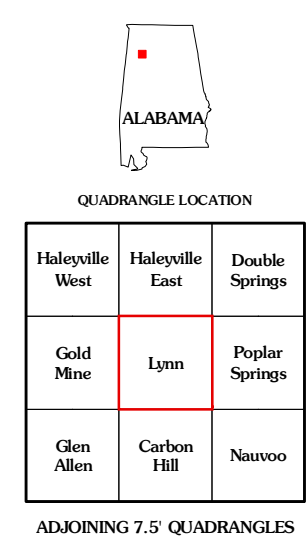
Produced by the United States Geological Survey  
 North American Datum of 1983 (NAD83)  
 World Geodetic System of 1984 (WGS84). Projection and  
 10 000-foot ticks: Alabama Coordinate System of 1983 (west  
 zone)

Imagery.....NAP, June 2009  
 Roads.....©2006-2011 TomTom  
 Roads within US Forest Service Lands.....FS Topo Data  
 with limited Forest Service updates, 2009  
 Names.....GNIS, 2011  
 Hydrography.....National Hydrography Dataset, 2009  
 Contours.....National Elevation Dataset, 2003  
 Boundaries.....Census, IBWC, IBC, USGS, 1972 - 2010



CONTOUR INTERVAL 20 FEET  
 NORTH AMERICAN VERTICAL DATUM OF 1988

This map was produced to conform with the  
 National Geospatial Program US Topo Product Standard, 2011.  
 A metadata file associated with this product is draft version 0.6.0



Check with local Forest Service unit  
 for current travel conditions and restrictions.

LYNN, AL  
 2011