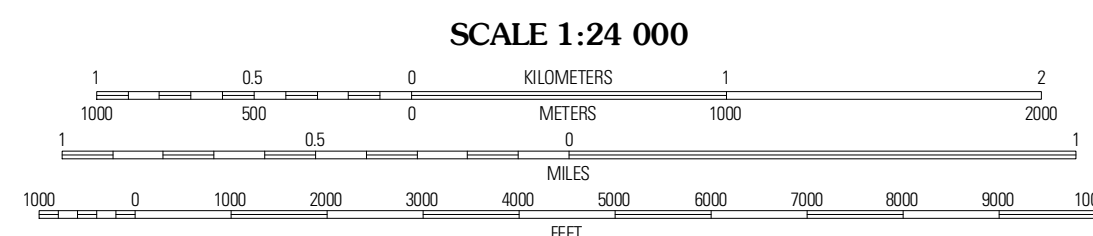
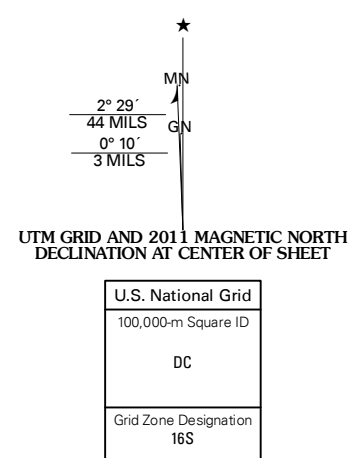
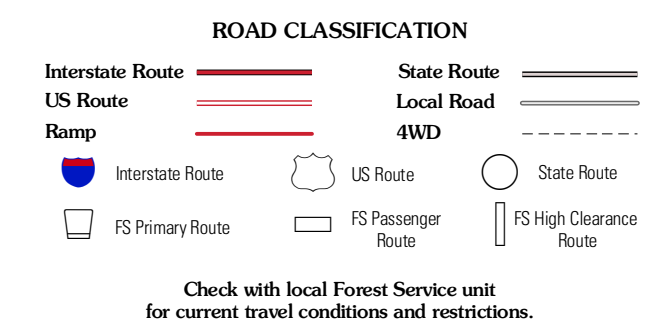
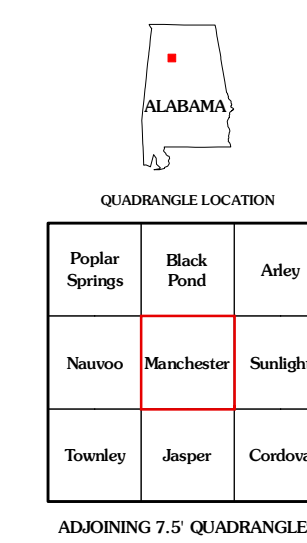


Produced by the United States Geological Survey North American Datum of 1983 (NAD83) World Geodetic System of 1984 (WGS84) Projection and 1 000-meter grid: Universal Transverse Mercator, Zone 16S 10 000-foot ticks: Alabama Coordinate System of 1983 (west zone)

Imagery: NADP, June 2009 Roads: ©2006-2011 TomTom Roads within US Forest Service Lands: FSTopo Data with limited Forest Service updates, 2009 Names: GNS, 2011 Hydrography: National Hydrography Dataset, 2009 Contours: National Elevation Dataset, 2003 Boundaries: Census, IBWC, IBC, USGS, 1972 - 2010



CONTOUR INTERVAL 20 FEET NORTH AMERICAN VERTICAL DATUM OF 1988 This map was produced to conform with the National Geospatial Program US Topo Product Standard, 2011. A metadata file associated with this product is draft version 0.6.0



Check with local Forest Service unit for current travel conditions and restrictions.

MANCHESTER, AL 2011

ADJOINING 7.5 QUADRANGLES