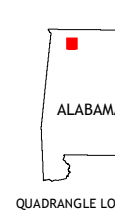
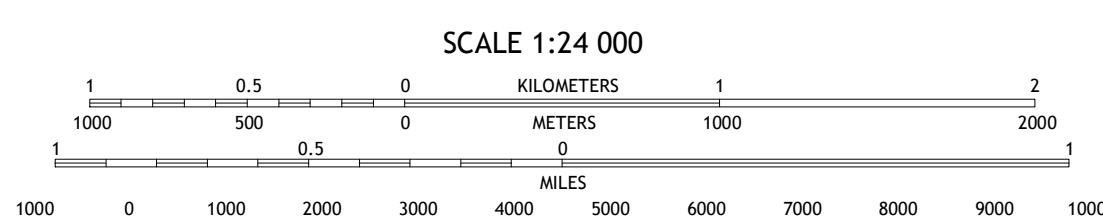
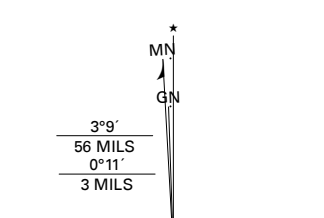


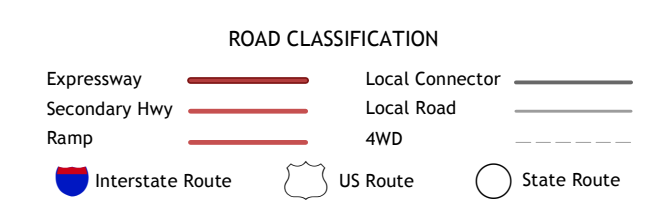
Produced by the United States Geological Survey
North American Datum of 1983 (NAD83)
World Geodetic System of 1984 (WGS84). Projection and
1 000 meter grid: Universal Transverse Mercator, Zone 16S
This map is not a legal document. Boundaries may be
generalized for this map scale. Private lands within government
reservations may not be shown. Obtain permission before
entering private lands.

Imagery.....NAIP, August 2015 - November 2015
Roads.....U.S. Census Bureau, 2017
Names.....GNS, 1980 - 2017
Hydrography.....National Hydrography Dataset, 2003 -
2017
Contours.....National Elevation Dataset, 2018
Boundaries.....Multiple sources; see metadata file 2014 -
2016
Public Land Survey System.....BLM, 2015
Wetlands.....FWS National Wetlands Inventory, 1981



ADJOINING QUADRANGLES

1	2	3
4	5	6
7	8	9



SCALE 1:24 000
CONTOUR INTERVAL 10 FEET
NORTH AMERICAN VERTICAL DATUM OF 1988
This map was produced to conform with the
National Geospatial Program US Topo Product Standard, 2011.
A metadata file associated with this product is draft version 0.6.18

