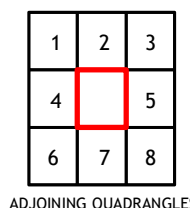


CONTOUR INTERVAL 10 FEET  
NORTH AMERICAN VERTICAL DATUM OF 1988

This map was produced to conform with the  
National Geospatial Program US Topo Product Standard, 2011.  
A metadata file associated with this product is draft version 0.6.18






- 1 Warrior Dam
- 2 Sawyerville
- 3 Ingram
- 4 Mason Bend
- 5 Greensboro
- 6 Demopolis
- 7 Casemore
- 8 Newbern

### ROAD CLASSIFICATION

Expressway		Local Connector	
Secondary Hwy		Local Road	
Ramp		4WD	

	Interstate Route		US Route		State Route
---	------------------	---	----------	---	-------------

MELTON, AL  
2020

