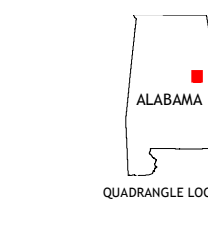



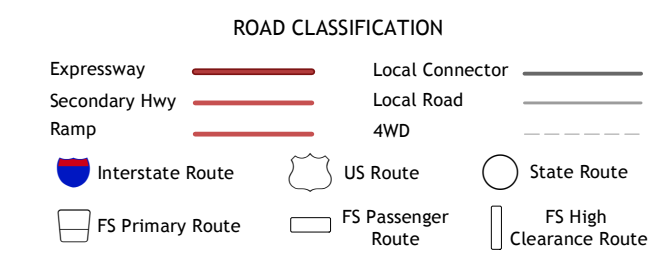
Produced by the United States Geological Survey North American Datum of 1983 (NAD83) World Geodetic System of 1984 (WGS84) Projection and 1 000-meter grid/Universal Transverse Mercator, Zone 16S This map is not a legal document. Boundaries may be generalized for this map scale. Private lands within government reservations may not be shown. Obtain permission before entering private lands.



ADJOINING QUADRANGLES

1	2	3
4	5	6
7	8	

1 Porter Gap
2 Clairmont Springs
3 Lineville West
4 Bull's Gap
5 Gibsonville
6 Goodwater
7 Hackneyville
8 New Site



MILLERVILLE, AL 2018

