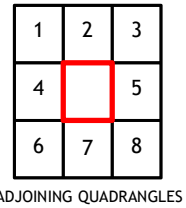





CONTOUR INTERVAL 10 FEET  
NORTH AMERICAN VERTICAL DATUM OF 1988

This map was produced to conform with the  
National Geospatial Program US Topo Product Standard, 2011.  
A metadata file associated with this product is draft version 0.6.18



- 1 Pennington
- 2 Myrtlewood South
- 3 Miller
- 4 Putnam
- 5 Sweet Water
- 6 Woods Bluff
- 7 Morvin
- 8 Bashi

- ROAD CLASSIFICATION**
- |               |   |                 |   |
|---------------|---|-----------------|---|
| Expressway    |  | Local Connector |  |
| Secondary Hwy |  | Local Road      |  |
| Ramp          |  | 4WD             |  |
-  Interstate Route     US Route     State Route

NANAFALIA, AL  
2020

