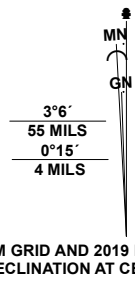


## Produced by the United States Geological Survey

North American Datum of 1983 (NAD83)  
World Geodetic System of 1984 (WGS84). Projection and  
1 000-meter grid: Universal Transverse Mercator, Zone 16S

This map is not a legal document. Boundaries may be  
generalized for this map scale. Private lands within government  
reservations may not be shown. Obtain permission before  
entering private lands.

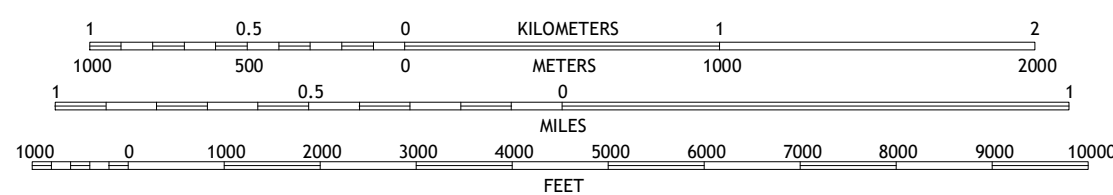
Imagery.....	NAP, September	2017
Roads.....	U.S. Census Bureau,	2019
Names.....	GNIS, 1980	2019
Hydrography.....	National Hydrography Dataset, 2003	2020
Contours.....	National Elevation Dataset,	2019
Boundaries.....	Multiple sources; see metadata file	2018
Public Land Survey System.....	BLM,	2019
Wetlands.....	FWS National Wetlands Inventory	1980



UTM GRID AND 2019 MAGNETIC NORTH  
DECLINATION AT CENTER OF SHEET

<p><b>U.S. National Grid</b></p> <p>100,000 - m Square ID</p> <p>DC</p> <hr/> <p>Grid Zone Designation</p> <p>16S</p>
-----------------------------------------------------------------------------------------------------------------------

SCALE 1:24 000



CONTOUR INTERVAL 20 FEET  
NORTH AMERICAN VERTICAL DATUM OF 1988

This map was produced to conform with the  
National Geospatial Program US Topo Product Standard



QUADRANGLE LOCATION




1	2	3
4		5
6	7	8




JOINING QUADRANGLES

- 1 Lynn
- 2 Poplar Springs
- 3 Black Pond
- 4 Carbon Hill
- 5 Manchester
- 6 Howard
- 7 Townley
- 8 Jasper

## ROAD CLASSIFICATION

Expressway ————— Local Connector —————  
 Secondary Hwy ————— Local Road —————  
 Ramp ————— 4WD —————

 Interstate Route      US Route      State Route

 FS Primary Route      FS Passenger Route      FS High Clearance Route

Check with local Forest Service unit  
for current travel conditions and restrictions.

NAUVOO, AL  
2021



NGA REF NO. USGSX24K31414