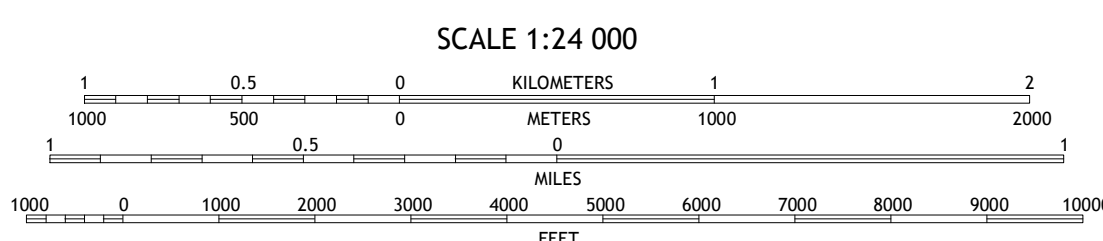
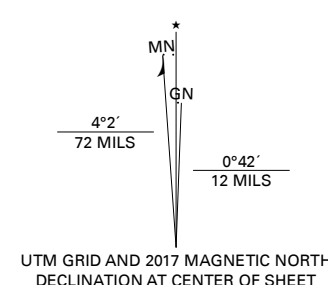
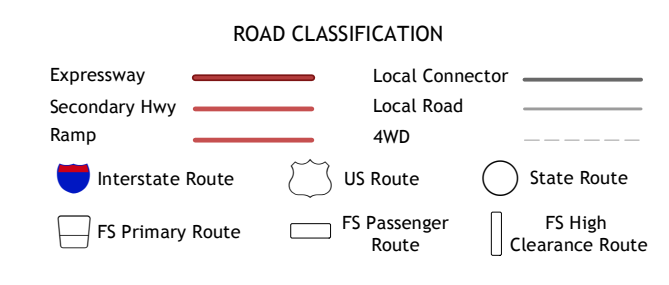


Produced by the United States Geological Survey North American Datum of 1983 (NAD83) World Geodetic System of 1984 (WGS84) Projection and 1 000-meter grid-Universal Transverse Mercator, Zone 16S This map is not a legal document. Boundaries may be generalized for this map scale. Private lands within government reservations may not be shown. Obtain permission before entering private lands.



ADJOINING QUADRANGLES table with 8 cells containing numbers 1-8 and corresponding place names: 1 Ponders, 2 Thornton, 3 Waverly, 4 Carville, 5 Loachapoka, 6 La Place, 7 Tuskegee, 8 Little Texas



Check with local Forest Service unit for current trail conditions and restrictions. NOTASULGA, AL 2018



NSN 7560-01-301-6000 USGS X-2.4 K 3 2 6 1 2