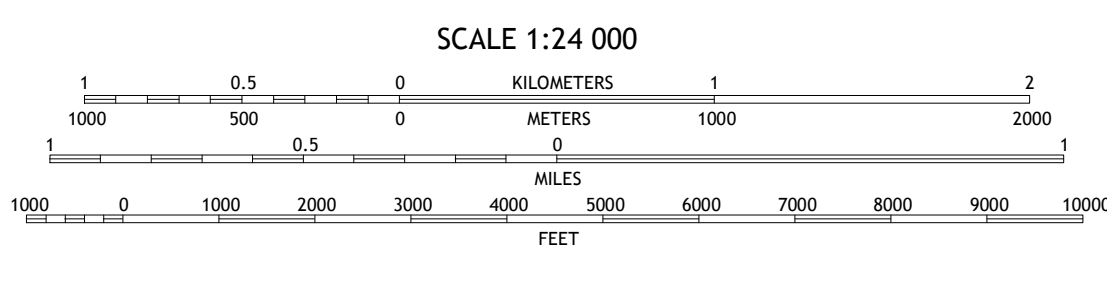

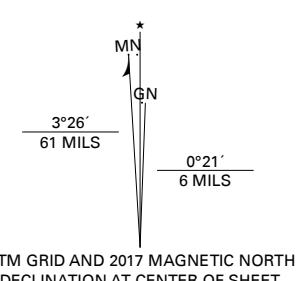


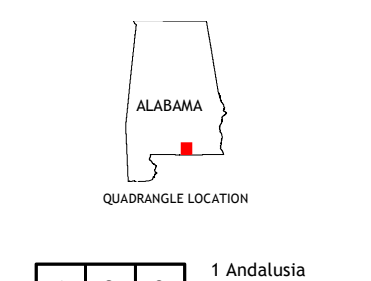
Produced by the United States Geological Survey

North American Datum of 1983 (NAD83) World Geodetic System of 1984 (WGS84). Projection and 1 000-meter grid-Universal Transverse Mercator, Zone 16R. This map is not a legal document. Boundaries may be generalized for this map scale. Private lands within government reservations may not be shown. Obtain permission before entering private lands.

Imagery: NAIP, September 2015 - November 2015
Roads: Census Bureau, 2017
Roads within US Forest Service Lands: FSTopo Data
Names: with limited Forest Service updates, Not Available
Names: GNS, 1980 - 2017
Hydrography: National Hydrography Dataset, 2002 - 2017
Contours: National Elevation Dataset, 2003
Boundaries: Multiple sources; see metadata file 2014 - 2016
Public Land Survey System: BLM, 2015
Wetlands: FWS National Wetlands Inventory 1981 - 1982

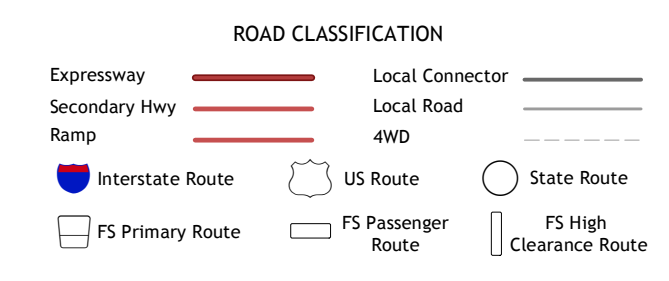


CONTOUR INTERVAL 10 FEET
NORTH AMERICAN VERTICAL DATUM OF 1988
This map was produced to conform with the National Geospatial Program US Topo Product Standard, 2011. A metadata file associated with this product is draft version 0.6.18



ADJOINING QUADRANGLES

1 Andalusia	2 Opp West	3 Opp East
4 Libertyville	5 Kinston	6 Watkins Bridge
7 Florida	8 Hacoda	



Check with local Forest Service unit for current travel conditions and restrictions.

ONYCHA, AL
2018

