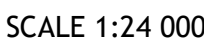




Imagery.....	NAIP,	No
Roads.....	U.S.	Census
Names.....		
Hydrography.....	National Hydrography Data	
Contours.....	National Elevation	
Boundaries.....	Multiple sources; see metadata file	
Public Land Survey System.....		
Wetlands.....	FWS National Wetlands Inventory	





1	2	3
4		5
6	7	8

- 1 Dozier
- 2 Danleys Crossroads
- 3 Elba
- 4 Opp West
- 5 Ino
- 6 Onycha
- 7 Kinston
- 8 Sellsville

ROAD CLASSIFICATION

Expressway		Local Co
Secondary Hwy		Local Ro
Ramp		4WD

 Interstate Route  US Route

OPP EAST, AL
2020

