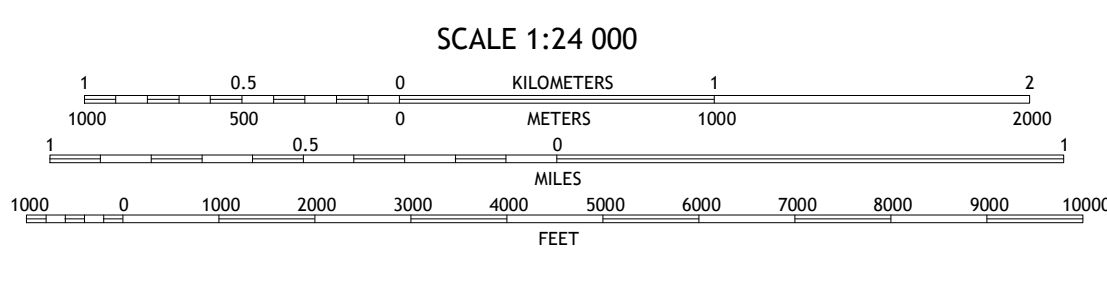
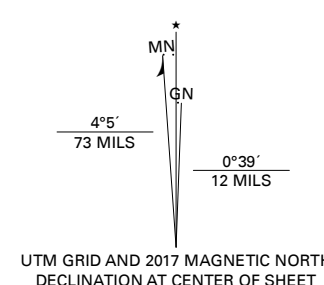
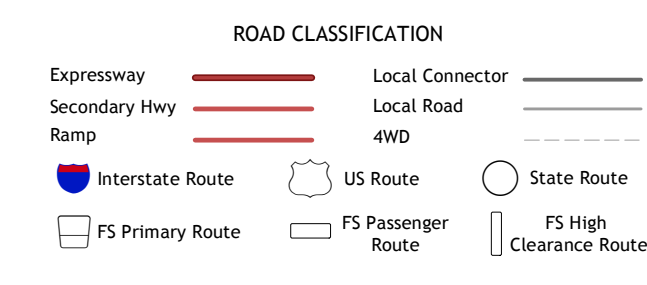


Produced by the United States Geological Survey
North American Datum of 1983 (NAD83)
World Geodetic System of 1984 (WGS84)
Projection and 1 000-meter grid/Universal Transverse Mercator, Zone 16S
This map is not a legal document. Boundaries may be generalized for this map scale. Private lands within government reservations may not be shown. Obtain permission before entering private lands.



ADJOINING QUADRANGLES table with 8 cells containing numbers 1-8 and corresponding place names: 1 Eulaton, 2 Anniston, 3 Choccolocco, 4 Mumfords, 5 Hollis Crossroads, 6 Ironaton, 7 Cheaha Mountain, 8 Delta.



Check with local Forest Service unit for current travel conditions and restrictions.
OXFORD, AL
2018

