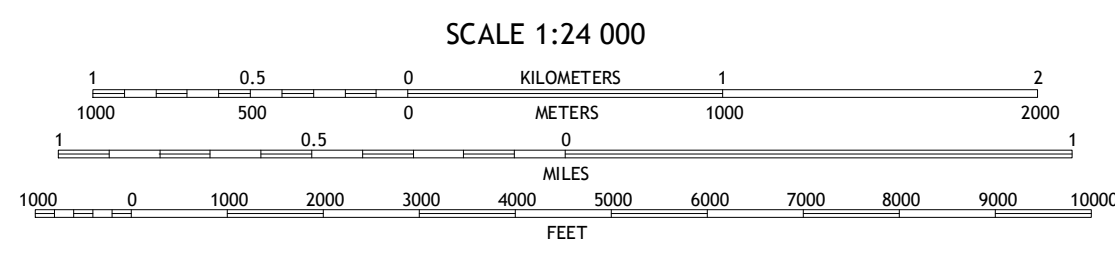
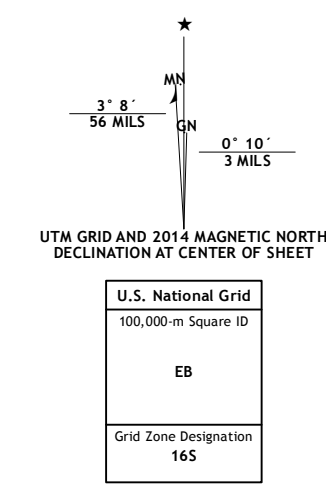


Produced by the United States Geological Survey North American Datum of 1983 (NAD83) World Geodetic System of 1984 (WGS84) Projection and 1 000-meter grid: Universal Transverse Mercator, Zone 16S 10 000-foot ticks: Alabama Coordinate System of 1983 (west zone)

This map is not a legal document. Boundaries may be generalized for this map scale. Private lands within government reservations may not be shown. Obtain permission before entering private lands.

Imagery: NAIP, December 2013 Roads: HERE, ©2013 Names: GNS, 2013 Hydrography: National Hydrography Dataset, 2013 Contours: National Elevation Dataset, 2003 Boundaries: Multiple sources; see metadata file 1972 - 2013



CONTOUR INTERVAL 20 FEET NORTH AMERICAN VERTICAL DATUM OF 1988 This map was produced to conform with the National Geospatial Program US Topo Product Standard, 2011. A metadata file associated with this product is draft version 0.6.16

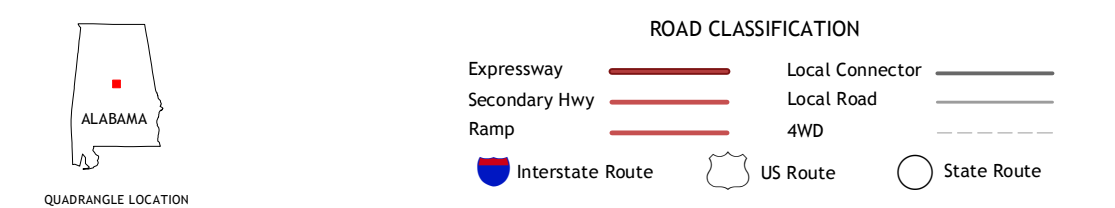


Table of adjoining quadrangles with a grid showing the current quadrangle (5) in the center.

- 1 Alabaster 2 Bounds Lake 3 Columbiana 4 Montevallo 5 Shelby 6 Jemison West 7 Jemison East 8 Lay Dam

OZAN, AL 2014

