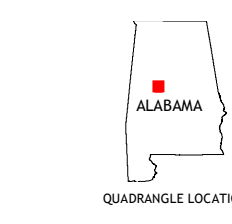
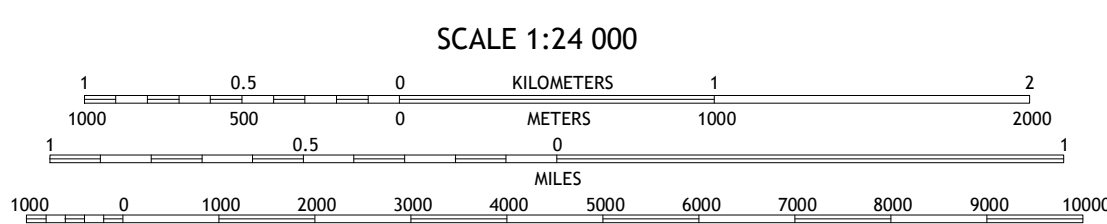



Produced by the United States Geological Survey
North American Datum of 1983 (NAD83)
World Geodetic System of 1984 (WGS84). Projection and
1 000-meter grid: Universal Transverse Mercator, Zone 16S
This map is not a legal document. Boundaries may be
generalized for this map scale. Private lands within government
reservations may not be shown. Obtain permission before
entering private lands.

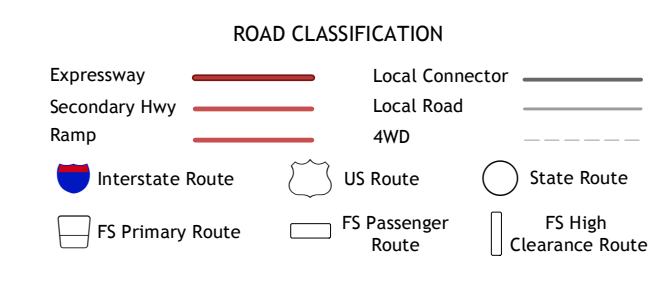
Imagery.....N.A.P., August 2015 - November 2015
Roads.....U.S. Census Bureau, 2017
Roads within US Forest Service Lands.....FS Topo Data
with limited Forest Service updates, 2018
Names.....GNS, 1980 - 2016
Hydrography.....National Hydrography Dataset, 2003 - 2014
Contours.....National Elevation Dataset, 2004 - 2017
Boundaries.....Multiple sources: see metadata file, 2014 - 2016
Public Land Survey System.....BLM, 2015
Wetlands.....FWS National Wetlands Inventory 1981 - 1982



ADJOINING QUADRANGLES

1	2	3
4	5	6
7	8	

1 Cottontale
2 Coaling
3 Woodstock
4 Duncanville
5 West Blocton West
6 Payne Lake
7 Pondville
8 Centreville West



Check with local Forest Service unit for current trail conditions and restrictions.

PEARSON, AL
2018

