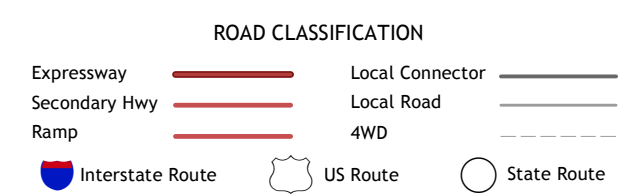
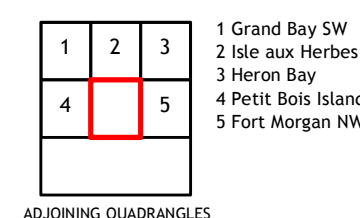
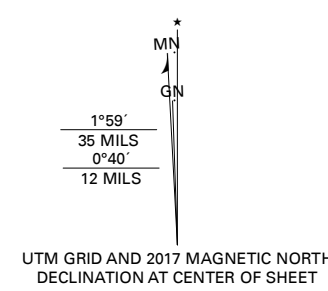


Produced by the United States Geological Survey

North American Datum of 1983 (NAD83) World Geodetic System of 1984 (WGS84) Projection and 1 000-meter grid; Universal Transverse Mercator, Zone 16R This map is not a legal document. Boundaries may be generalized for this map scale. Private lands within government reservations may not be shown. Obtain permission before entering private lands.

Imagery.....NAIP, September 2015 - November 2015 Roads.....U.S. Census Bureau, Not Available Names.....GHS, 1980 - 2015 Hydrography.....National Hydrography Dataset, 2004 - 2018 Contours.....National Elevation Dataset, 2016 Boundaries.....Multiple sources; see metadata file 2014 - 2016 Wetlands.....FWS National Wetlands Inventory Not Available



CONTOUR INTERVAL 5 FEET NORTH AMERICAN VERTICAL DATUM OF 1988 This map was produced to conform with the National Geospatial Program US Topo Product Standard, 2011. A metadata file associated with this product is draft version 0.6.18

