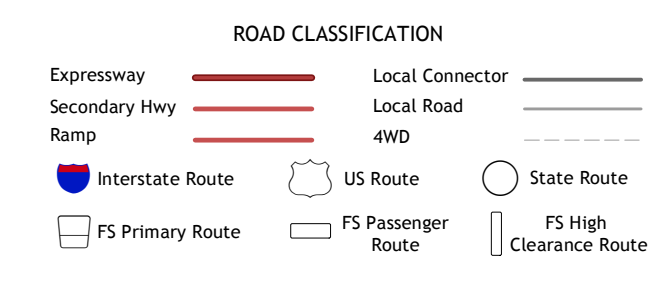
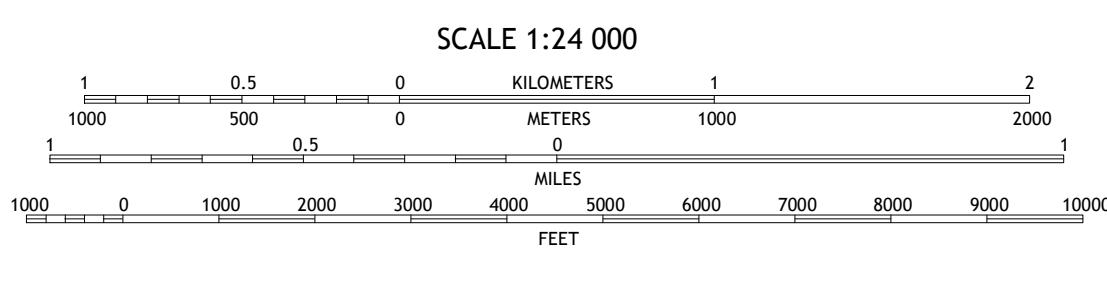
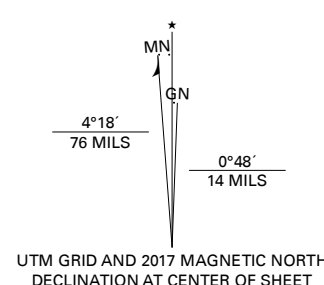


Produced by the United States Geological Survey  
North American Datum of 1983 (NAD83)  
World Geodetic System of 1984 (WGS84). Projection and 1 000-meter grid-Universal Transverse Mercator, Zone 16S  
This map is not a legal document. Boundaries may be generalized for this map scale. Private lands within government reservations may not be shown. Obtain permission before entering private lands.



ADJOINING QUADRANGLES

1	2	3
4	5	6
7	8	9

1 Welser Mountain  
2 Ellisville  
3 Indian Mountain  
4 Piedmont NW  
5 Borden Springs  
6 Jacksonville East  
7 Piedmont SE  
8 Oak Level

Check with local Forest Service unit for current travel conditions and restrictions.

PIEDMONT, AL  
2018

