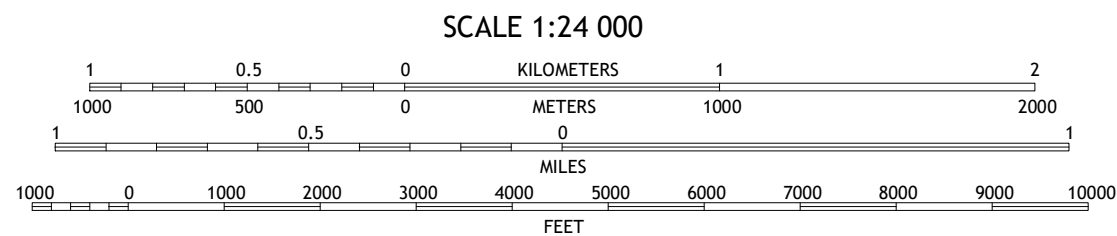



Produced by the United States Geological Survey

North American Datum of 1983 (NAD83). Projection and
1 000-meter grid: Universal Transverse Mercator, Zone 16S
This map is not a legal document. Boundaries may be
generalized for this map scale. Private lands within government
reservations may not be shown. Obtain permission before
entering private lands.

Imagery.....	NAP,	September	2017
Roads.....	U.S.	Census Bureau,	2019
Names.....		GNIS, 1890	
Hydrography.....	National Hydrography Dataset,	1880 -	2018
Contours.....	National Elevation Dataset,		
Boundaries.....	Multiple sources; see metadata file	2018 -	2019
Public Land Survey System.....			BLM,
Wetlands.....	FWS National Wetlands Inventory		1981



CONTOUR INTERVAL 20 FEET
NORTH AMERICAN VERTICAL DATUM OF 1988

This map was produced to conform with the
National Geospatial Program US Topo Product Standard, 2011.
A metadata file associated with this product is draft version 0.6.18




QUADRANGLE LOCATION

1	2	3
4		5
6	7	8

1 Maplesville West
 2 Maplesville East
 3 Clanton West
 4 Plantersville
 5 Billingsley
 6 Jones
 7 Milton
 8 Vida

JOINING QUADRANGLES

ROAD CLASSIFICATION

Expressway Local Connector
 Secondary Hwy Local Road
 Ramp 4WD
 Interstate Route  US Route  State Route

PLETCHER, AL

2020

