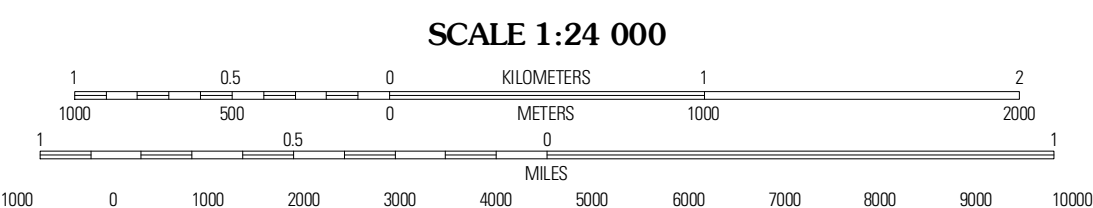
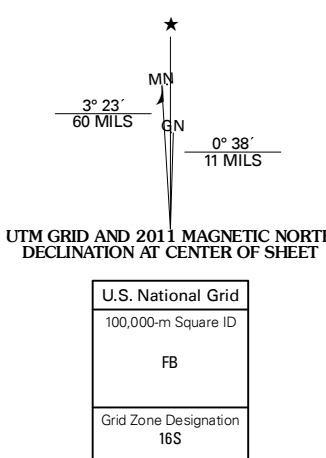


Produced by the United States Geological Survey  
North American Datum of 1983 (NAD83)  
World Geodetic System of 1984 (WGS84) Projection and  
1 000-meter grid: Universal Transverse Mercator, Zone 16S  
10 000-foot ticks: Alabama Coordinate System of 1983 (east zone)

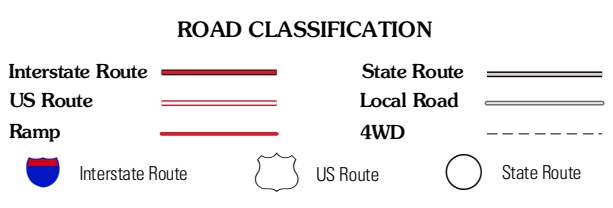


CONTOUR INTERVAL 20 FEET  
NORTH AMERICAN VERTICAL DATUM OF 1988



QUADRANGLE LOCATION

Our Town	Dadeville	Camp Hill
Red Hill	Ponders	Thornton
Talvassee	Carrollville	Notasulga



**PONDERS, AL**  
2011

ADJOINING 7.5 QUADRANGLES