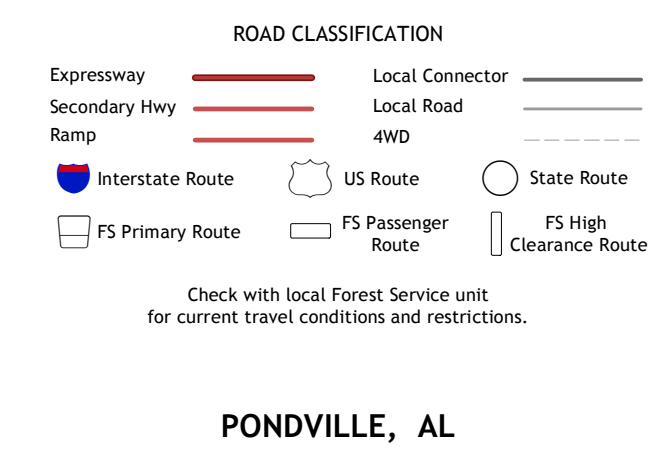
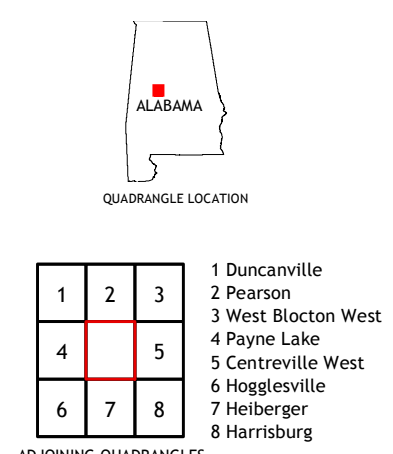
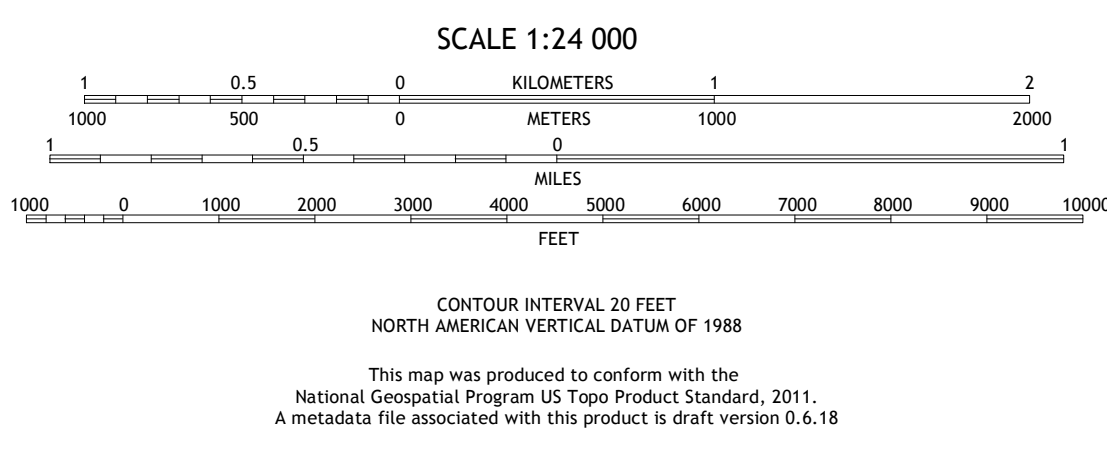



Produced by the United States Geological Survey North American Datum of 1983 (NAD83) World Geodetic System of 1984 (WGS84) Projection and 1 000-meter grid/Universal Transverse Mercator, Zone 16S This map is not a legal document. Boundaries may be generalized for this map scale. Private lands within government reservations may not be shown. Obtain permission before entering private lands.



ADJOINING QUADRANGLES table with 8 cells containing numbers 1-8 and corresponding place names: 1 Duncanville, 2 Pearson, 3 West Blocton West, 4 Payne Lake, 5 Centreville West, 6 Hoggesville, 7 Heiberger, 8 Harrisburg

PONDVILLE, AL 2018

