

Produced by the United States Geological Survey

North American Datum of 1983 (NAD83) World Geodetic System of 1984 (WGS84) Projection and 1 000-meter grid/Universal Transverse Mercator, Zone 16S

This map is not a legal document. Boundaries may be generalized for this map scale. Private lands within government reservations may not be shown. Obtain permission before entering private lands.

Imagery: NAIP, October 2015 - November 2015; Roads: U.S. Census Bureau, 2017; Names: GNS, 1980 - 2017; Hydrography: National Hydrography Dataset, 2000 - 2017; Contours: National Elevation Dataset, 2007 - 2015; Boundaries: Multiple sources; see metadata file 2014 - 2016; Public Land Survey System: BLM, 2015; Wetlands: FWS National Wetlands Inventory 1980 - 1981

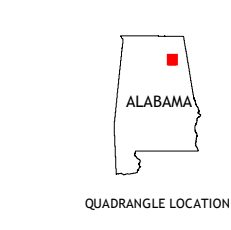
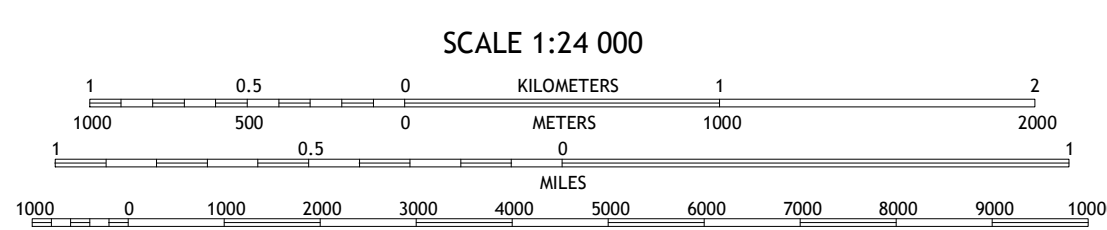
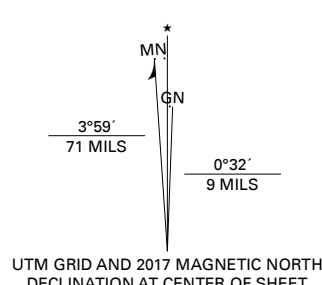


Table with 3 columns and 8 rows showing adjacent quadrangles: 1 Albertville, 2 Painter, 3 Crossville, 4 Boaz, 5 Keener, 6 Howletton, 7 Gadsden West, 8 Gadsden East

ROAD CLASSIFICATION table: Expressway, Secondary Hwy, Ramp, Interstate Route, Local Connector, Local Road, 4WD, US Route, State Route

SCALE 1:24 000 CONTOUR INTERVAL 20 FEET NORTH AMERICAN VERTICAL DATUM OF 1988

