



Produced by the United States Geological Survey

North American Datum of 1983 (NAD83) World Geodetic System of 1984 (WGS84) Projection and 1 000-meter grid/Universal Transverse Mercator, Zone 16S

This map is not a legal document. Boundaries may be generalized for this map scale. Private lands within government reservations may not be shown. Obtain permission before entering private lands.

Imagery: NAIP, August 2015 - November 2015; U.S. Census Bureau, 2017; Names: GNS, 1980 - 2018; Hydrography: National Hydrography Dataset, 2003 - 2017; Contours: National Elevation Dataset, 2007 - 2018; Boundaries: Multiple sources; see metadata file; 2014 - 2016; Public Land Survey System: BLM, 2015; Wetlands: FWS National Wetlands Inventory, 1981

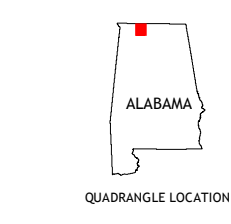
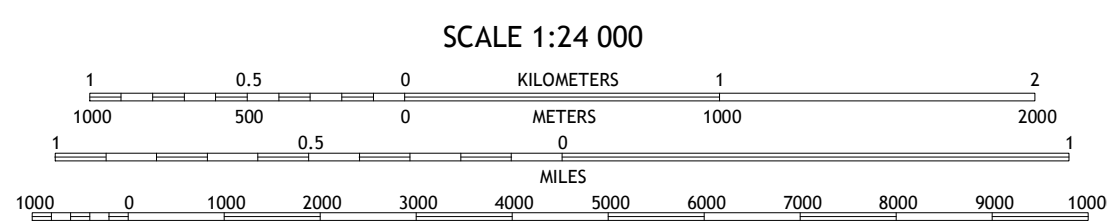
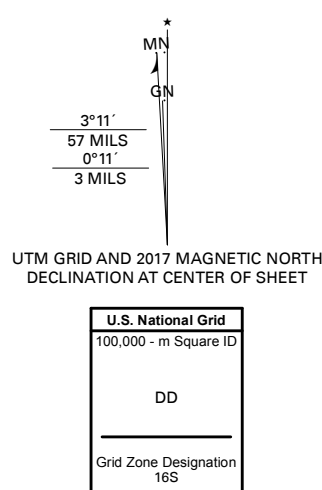


Table with 3 columns and 3 rows showing adjacent quadrangles and their names: 1 Center Hill, 2 Lexington, 3 Union Hill, 4 Wheeler Dam, 5 Cairo, 6 Town Creek, 7 Courtland, 8 Hillsboro.

