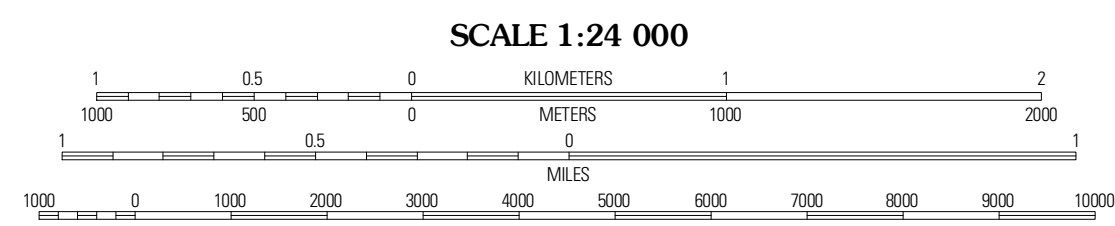



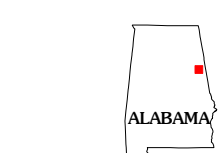
Produced by the United States Geological Survey  
North American Datum of 1983 (NAD83)  
World Geodetic System of 1984 (WGS84). Projection and  
1 000-meter grid: Universal Transverse Mercator, Zone 16S  
10 000-foot ticks: Alabama Coordinate System of 1983 (east zone)

Imagery: NAIP, July 2009  
Roads: ©2006-2011 TomTom  
Roads within US Forest Service Lands: FSTopo Data  
with limited Forest Service updates, 2009  
Names: ©2006-2011 TomTom  
Hydrography: National Hydrography Dataset, 2009  
Contours: National Elevation Dataset, 2000  
Boundaries: Census, IBWC, USGS, 1972 - 2010



CONTOUR INTERVAL 20 FEET  
NORTH AMERICAN VERTICAL DATUM OF 1988

This map was produced to conform with the  
National Geospatial Program US Topo Product Standard, 2011.  
A metadata file associated with this product is draft version 0.6.0



QUADRANGLE LOCATION

Choccolocco	Heflin	Fruithurst
Holls Crossroads	Ross Mountain	Hightower
Delta	Micaville	Newell

ADJOINING 7.5 QUADRANGLES

**ROAD CLASSIFICATION**

Interstate Route (thick red line)  
US Route (red line)  
Ramp (red line with blue triangle)

State Route (black line)  
Local Road (black line with dashes)  
4WD (black line with cross-hatches)

FS Primary Route (blue line with square)  
FS Passenger Route (blue line with circle)  
FS High Clearance Route (blue line with triangle)

Check with local Forest Service unit for current travel conditions and restrictions.

**ROSS MOUNTAIN, AL**  
2011