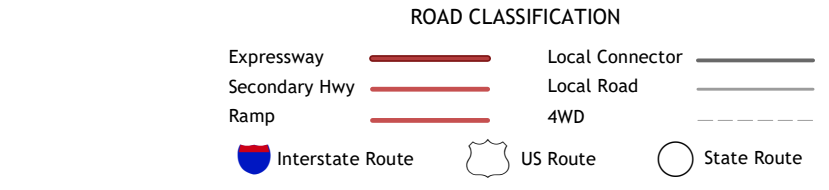
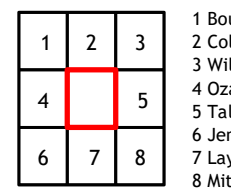
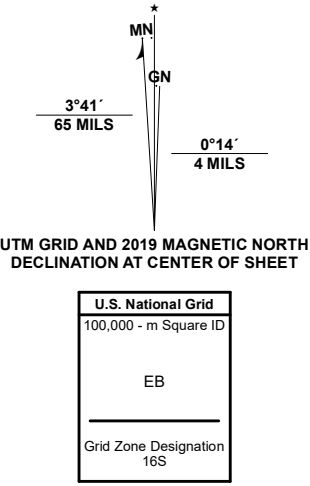


Produced by the United States Geological Survey

North American Datum of 1983 (NAD83)
World Geodetic System of 1984 (WGS84) - Projection and
1 000-meter grid/Universal Transverse Mercator, Zone 16S
This map is not a legal document. Boundaries may be
generalized for this map scale. Private lands within government
reservations may not be shown. Obtain permission before
entering private lands.

Imagery.....NAIP, September 2019 - October 2019
Roads.....U.S. Census Bureau, 2017
Names.....GNIS, 1980 - 2020
Hydrography.....National Hydrography Dataset, 2000 - 2018
Contours.....National Elevation Dataset, 2020
Boundaries.....Multiple sources; see metadata file, 2018
Public Land Survey System.....BLM, 2020
Wetlands.....FWS National Wetlands Inventory 1981 - 1982



SHELBY, AL
2020

