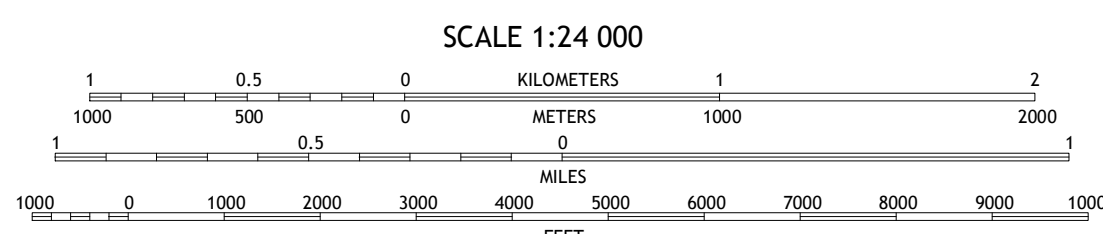
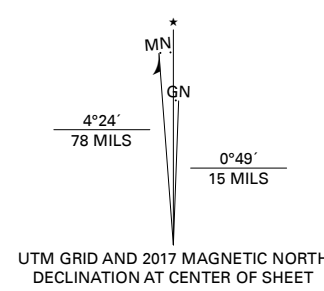


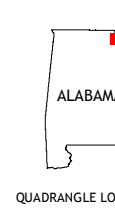
Produced by the United States Geological Survey  
North American Datum of 1983 (NAD83)  
World Geodetic System of 1984 (WGS84). Projection and  
1 000-meter grid: Universal Transverse Mercator, Zone 16S  
This map is not a legal document. Boundaries may be  
generalized for this map scale. Private lands within government  
reservations may not be shown. Obtain permission before  
entering private lands.

Imagery: NAIP, August 2015 - December 2015  
Roads: U.S. Census Bureau, 2017  
Names: GNS, 1979 - 2017  
Hydrography: National Hydrography Dataset, 2005  
Contours: National Elevation Dataset, 2015  
Boundaries: Multiple sources; see metadata file 2014 - 2016  
Public Land Survey System: BLM, 2015  
Wetlands: FWS National Wetlands Inventory 1981 - 1982



CONTOUR INTERVAL 40 FEET  
NORTH AMERICAN VERTICAL DATUM OF 1988

This map was produced to conform with the  
National Geospatial Program US Topo Product Standard, 2011.  
A metadata file associated with this product is draft version 0.6.18



1	2	3
4	5	6
7	8	

ADJOINING QUADRANGLES

- 1 Flat Rock
- 2 Trenton
- 3 Durham
- 4 Ider
- 5 Cedar Grove
- 6 Dugout Valley
- 7 Valley Head
- 8 Dougherty Gap

ROAD CLASSIFICATION	
	Expressway
	Secondary Hwy
	Ramp
	Local Connector
	Local Road
	4WD
	US Route
	State Route