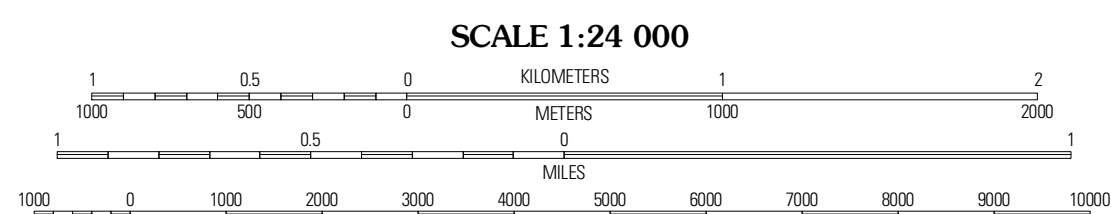





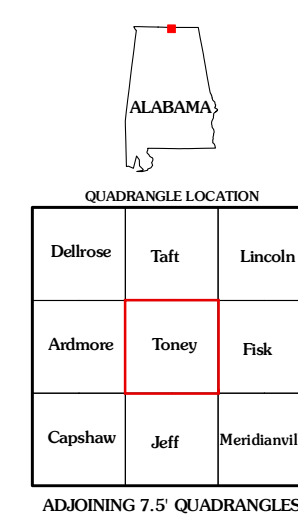
Produced by the United States Geological Survey
North American Datum of 1983 (NAD83)
US Census Bureau TIGER data with limited USGS updates, 2006 - 2008
World Geodetic System of 1984 (WGS84), Projection and 10 000-foot ticks: Alabama Coordinate System of 1983 (east zone) and Tennessee Coordinate System of 1983

Imagery.....NAIP, June 2006 - June 2008
Roads.....US Census Bureau TIGER data with limited USGS updates, 2006 - 2008
Names.....GNIS, 2008
Hydrography.....National Hydrography Dataset, 2006
Contours.....National Elevation Dataset, 2001



CONTOUR INTERVAL 10 FEET

This map was produced to conform with version 0.5.10 of the draft USGS Standards for 7.5-Minute Quadrangle Maps. A metadata file associated with this product is also draft version 0.5.10



ROAD CLASSIFICATION
Interstate Route
US Route
Ramp
State Route
Local Road
4WD

TONY, AL-TN
2010