



Produced by the United States Geological Survey

North American Datum of 1983 (NAD83) World Geodetic System of 1984 (WGS84) Projection and 1 000-meter grid/Universal Transverse Mercator, Zone 16S

This map is not a legal document. Boundaries may be generalized for this map scale. Private lands within government reservations may not be shown. Obtain permission before entering private lands.

Imagery: NAIP, August 2015 - December 2015 Roads: U.S. Census Bureau, 2017 Names: GNS, 1979 - 2018 Hydrography: National Hydrography Dataset, 2000 - 2017 Contours: National Elevation Dataset, 2000 - 2015 Boundaries: Multiple sources; see metadata file 2014 - 2016 Public Land Survey System: BLM, 2015 Wetlands: FWS National Wetlands Inventory 1981 - 1982

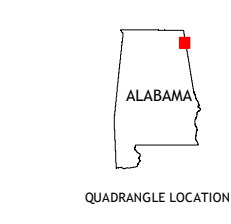
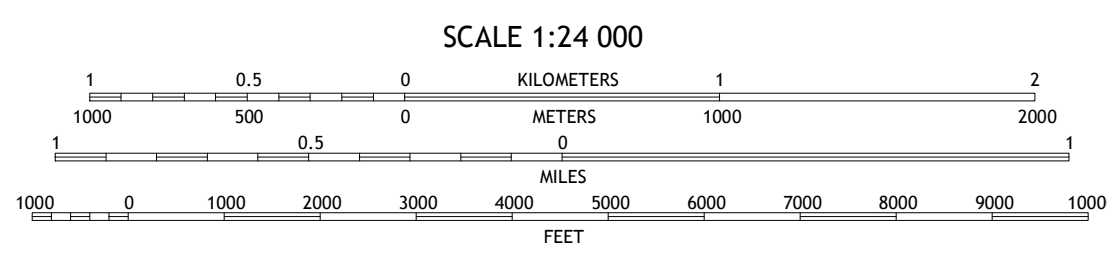
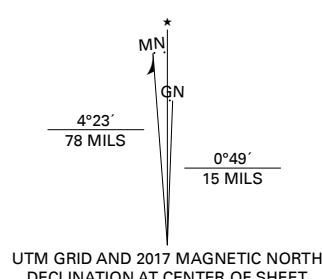


Table with 3 columns and 8 rows showing adjacent quadrangles and their names.

