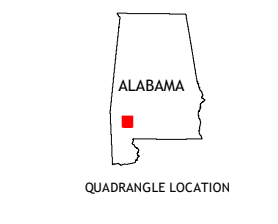
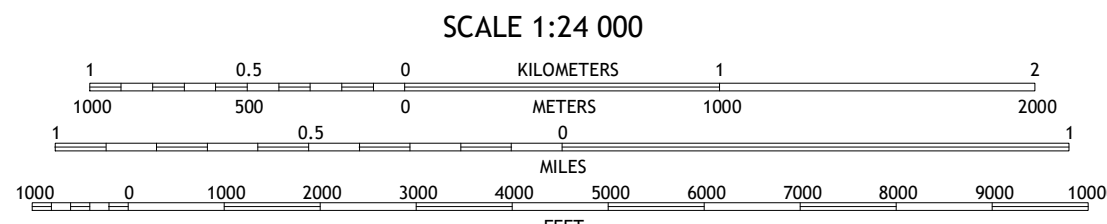
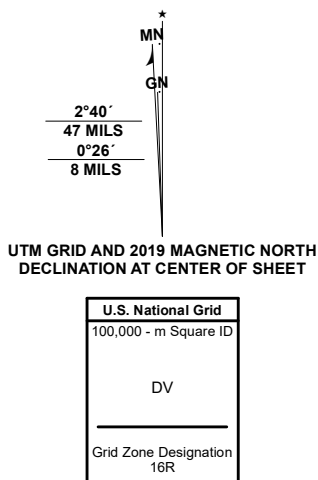


Produced by the United States Geological Survey
North American Datum of 1983 (NAD83)
World Geodetic System of 1984 (WGS84). Projection and
1 000-meter grid/Universal Transverse Mercator, Zone 16R
This map is not a legal document. Boundaries may be
generalized for this map scale. Private lands within government
reservations may not be shown. Obtain permission before
entering private lands.

Imagery	U.S. Census Bureau	November 2019
Roads	U.S. Census Bureau	2017
Names	GNIS	1980 - 2020
Hydrography	National Hydrography Dataset	1989 - 2019
Contours	National Elevation Dataset	2020
Boundaries	Multiple sources: see metadata file	2018 - 2019
Public Land Survey System	BLM	2020
Wetlands	FWS National Wetlands Inventory	1981



1	2	3
4	5	6
7	8	9

1 Winn
2 Grove Hill
3 Whitley
4 Jackson
5 Sugsville
6 Prestwick
7 Alma
8 Gaines town

ROAD CLASSIFICATION		
Expressway	Local Connector	
Secondary Hwy	Local Road	
Ramp	4WD	
Interstate Route	US Route	State Route

WALKER SPRINGS, AL
2020

