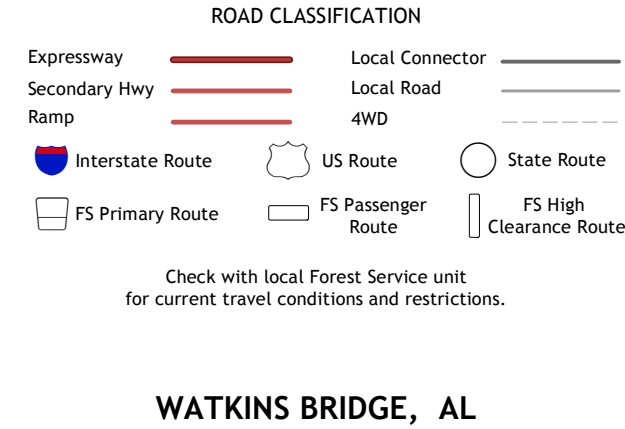
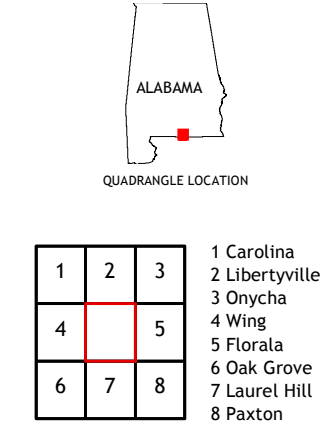
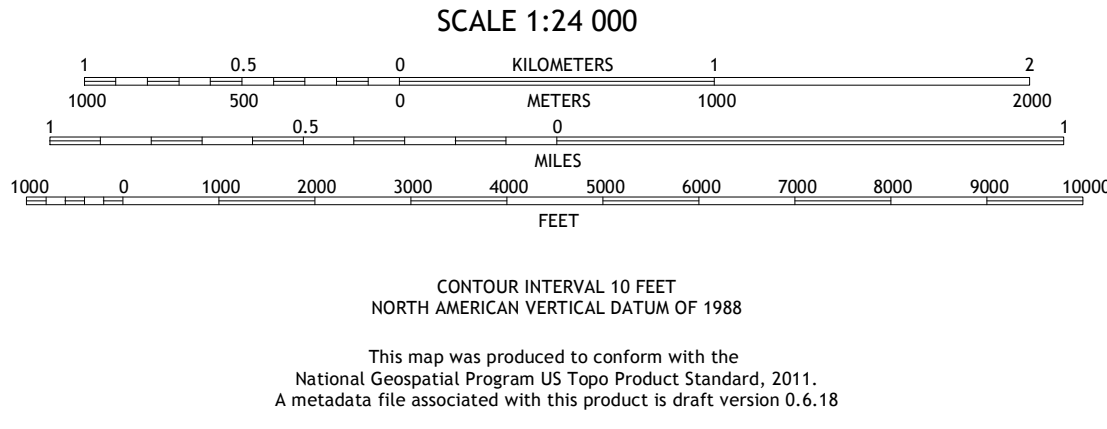
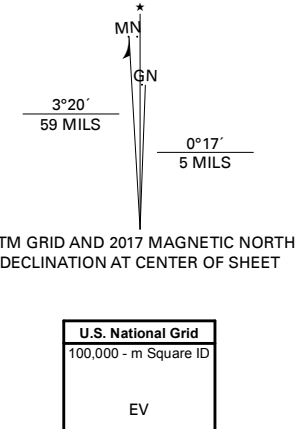


Produced by the United States Geological Survey
North American Datum of 1983 (NAD83)
World Geodetic System of 1984 (WGS84). Projection and
1 000-meter grid: Universal Transverse Mercator, Zone 16R
This map is not a legal document. Boundaries may be
generalized for this map scale. Private lands within government
reservations may not be shown. Obtain permission before
entering private lands.

Imagery.....NAIP, September 2015 - November 2015
Roads.....U.S. Census Bureau, 2017
Roads within US Forest Service Lands.....FS Topo Data
Names.....with limited Forest Service updates, 2018
Contours.....GNIS, 1980 - 2016
Hydrography.....National Hydrography Dataset, 2002 - 2017
Boundaries.....National Elevation Dataset, 2003 - 2008
Public Land Survey System.....Multiple sources: see metadata file 2014 - 2016
Wetlands.....BLM, 2015 - 2017
Wetlands.....FWS National Wetlands Inventory 1981 - 1985



WATKINS BRIDGE, AL
2018

