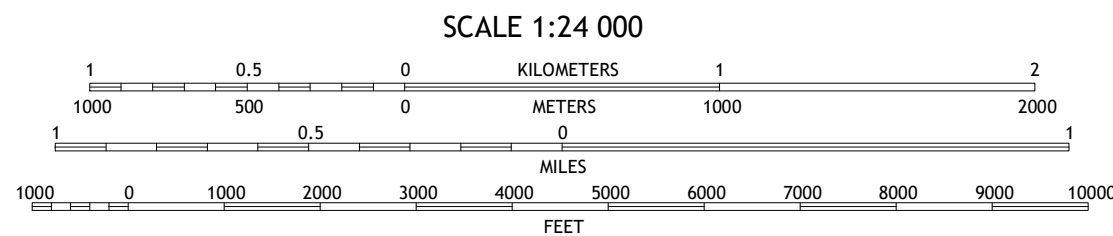
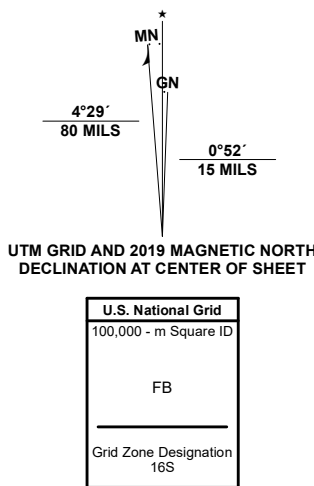


North American Datum of 1983 (NAD83)
World Geodetic System of 1984 (WGS84). Projection and
1 000-meter grid: Universal Transverse Mercator, Zone 16S

This map is not a legal document. Boundaries may be
generalized for this map scale. Private lands within government
reservations may not be shown. Obtain permission before
entering private lands.

Imagery.....	NAP, September	2017
Roads.....	U.S. Census Bureau,	2019
Names.....	GNIS, 1980	2019
Hydrography.....	National Hydrography Dataset, 2003	2018
Contours.....	National Elevation Dataset,	2019
Boundaries.....	Multiple sources; see metadata file	2018
Public Land Survey System.....	BLM,	2019
Wetlands.....	FWS National Wetlands Inventory	1982



CONTOUR INTERVAL 20 FEET
NORTH AMERICAN VERTICAL DATUM OF 1988

This map was produced to conform with the
National Geospatial Program US Topo Product Standard, 2011.
A metadata file associated with this product is draft version 0.6.18



JADRANGLE LOCATION



1	2	3
4		5
6	7	8




JOINING QUADRANGLES

ADJOINING QUADRANGLES

- 1 Micaville
- 2 Newell
- 3 Graham
- 4 Ofelia
- 5 Napoleon
- 6 Wadley North
- 7 Roanoke West
- 8 Roanoke East

ROAD CLASSIFICATION

Expressway		Local Connector	
Secondary Hwy		Local Road	
Ramp		4WD	

 Interstate Route	 US Route	 State Route
--------------------------------------------------------------------------------------------------------	------------------------------------------------------------------------------------------------	---------------------------------------------------------------------------------------------------

WEDOWEE, AL
2020

