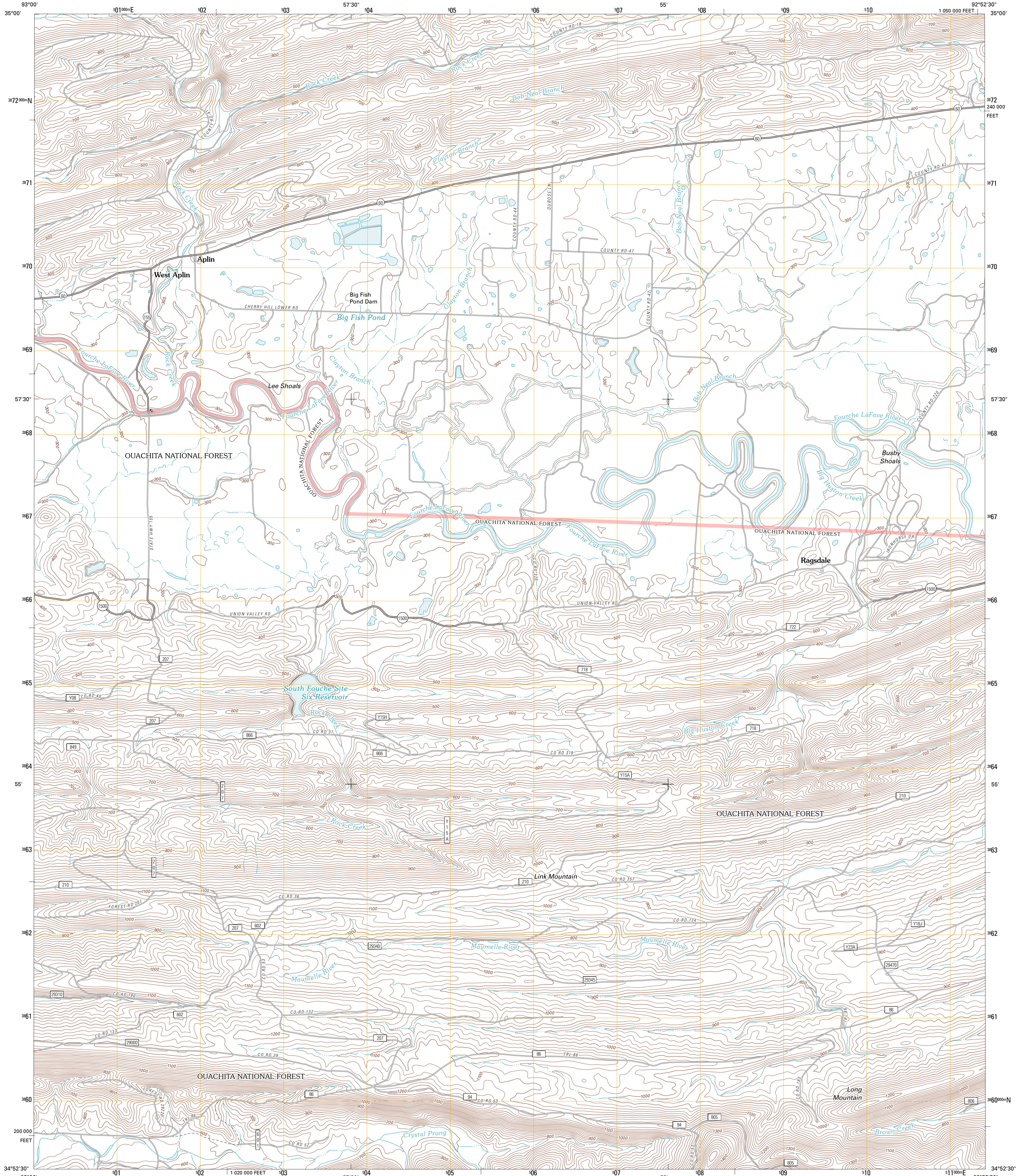




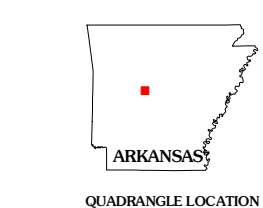
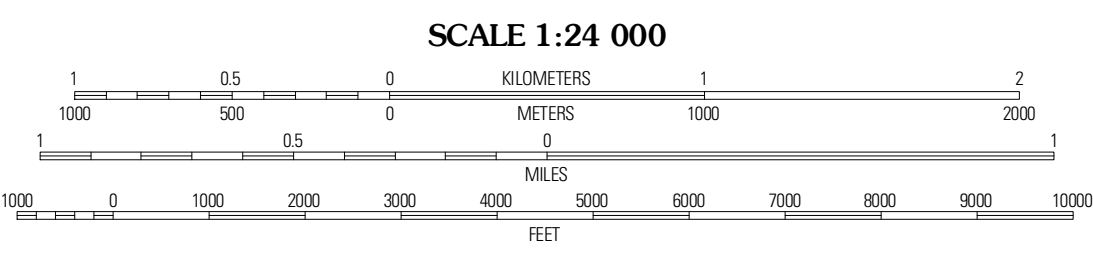
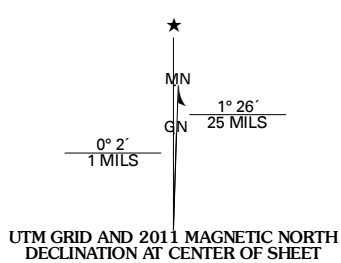
U.S. DEPARTMENT OF THE INTERIOR  
U. S. GEOLOGICAL SURVEY



APLIN QUADRANGLE  
ARKANSAS-PERRY CO.  
7.5-MINUTE SERIES

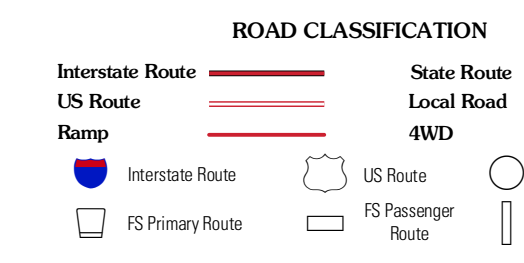


Produced by the United States Geological Survey  
North American Datum of 1983 (NAD83)  
World Geodetic System of 1984 (WGS84), Projection and  
1 000-meter grid; Universal Transverse Mercator, Zone 15S  
10 000-foot ticks; Arkansas Coordinate System of 1983  
(north zone)



QUADRANGLE LOCATION

Casa	Adona	Perryville
Nimrod	Aplin	Thornburg
Nimrod SE	Paron SW	Paron



Check with local Forest Service unit for current travel conditions and restrictions.

Imagery: NADIP, August 2009  
©2006-2010 Tele Atlas  
Roads within US Forest Service Lands with limited Forest Service updates, 2009  
Names: National Hydrography Dataset, 2009  
Contours: National Elevation Dataset, 2002  
Boundaries: Census, IBWC, IBC, USGS, 1972 - 2010

U.S. National Grid

100,000-m Square ID	WU
Grid Zone Designation	15S

CONTOUR INTERVAL 20 FEET  
NORTH AMERICAN VERTICAL DATUM OF 1988  
This map was produced to conform with version 0.5.10 of the USGS US Topo Product Standard.  
A metadata file associated with this product is draft version 0.5.16

APLIN, AR  
2011

ADJOINING 7.5' QUADRANGLES