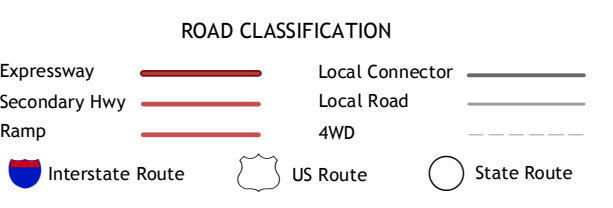
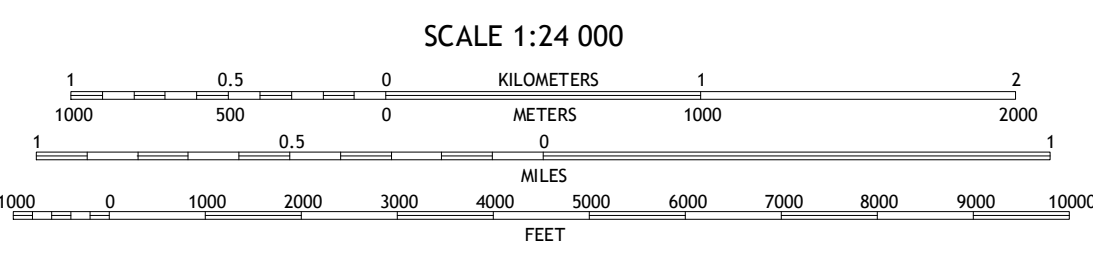
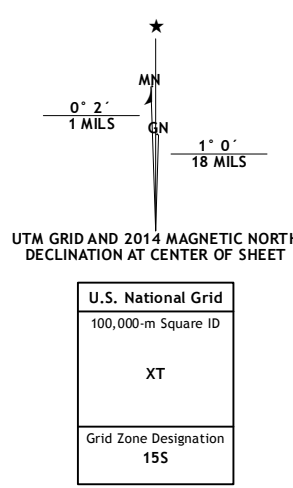


Produced by the United States Geological Survey North American Datum of 1983 (NAD83) World Geodetic System of 1984 (WGS84) Projection and 1 000-meter grid: Universal Transverse Mercator, Zone 15S 10 000-foot ticks: Arkansas Coordinate System of 1983 (south zone), Mississippi Coordinate System of 1983 (west zone) This map is not a legal document. Boundaries may be generalized for this map scale. Private lands within government reservations may not be shown. Obtain permission before entering private lands. Imagery: NADP, June 2012; HERE, ©2013; GNS, ©2013; Hydrography: National Hydrography Dataset, 2012; Contours: National Elevation Dataset, 2013; Boundaries: Multiple sources; see metadata file 1972-2013; Public Land Survey System: BLM, 2011



ADJOINING QUADRANGLES

1	2	3
4	5	6
7	8	

- 1 McArthur
- 2 Catfish Point
- 3 Benoit
- 4 Halley
- 5 Scott
- 6 Macon Lake
- 7 Luna
- 8 Greenville

