

Produced by the United States Geological Survey

North American Datum of 1983 (NAD83) World Geodetic System of 1984 (WGS84) Projection and 1 000-meter grid/Universal Transverse Mercator, Zone 15S

This map is not a legal document. Boundaries may be generalized for this map scale. Private lands within government reservations may not be shown. Obtain permission before entering private lands.

Imagery: NAIP, October 2017 - November 2017

Roads: U.S. Census Bureau, 2016

Names: GNIS, 1980 - 2020

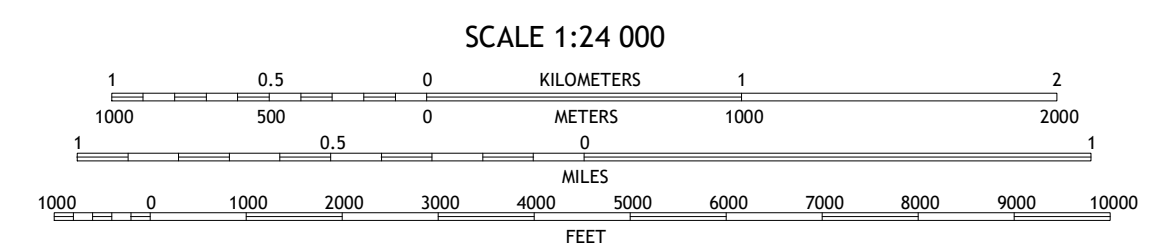

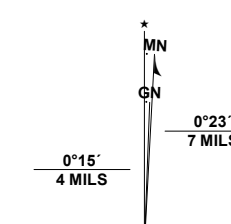
Hydrography: National Hydrography Dataset, 1999 - 2019

Contours: National Elevation Dataset, 2018

Boundaries: Multiple sources; see metadata file 2018 - 2019

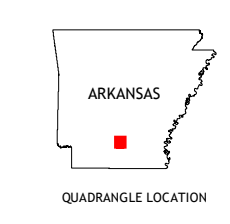
Public Land Survey System: BLM, 2018

Wetlands: FWS National Wetlands Inventory Not Available



CONTOUR INTERVAL 10 FEET NORTH AMERICAN VERTICAL DATUM OF 1988

This map was produced to conform with the National Geospatial Program US Topo Product Standard, 2011. A metadata file associated with this product is draft version 0.6.18



ADJOINING QUADRANGLES table listing 8 surrounding quadrangles: 1 Holly Springs, 2 Hopeville, 3 Fordyce, 4 Eagle Mills, 5 Chambersville, 6 East Camden, 7 Woodberry, 8 Hampton

ROAD CLASSIFICATION table defining symbols for Expressway, Secondary Hwy, Ramp, Interstate Route, Local Connector, Local Road, 4WD, US Route, and State Route

BEARDEN, AR 2020

