

Produced by the United States Geological Survey North American Datum of 1983 (NAD83) World Geodetic System of 1984 (WGS84) Projection and 1 000-meter grid/Universal Transverse Mercator, Zone 15S This map is not a legal document. Boundaries may be generalized for this map scale. Private lands within government reservations may not be shown. Obtain permission before entering private lands.

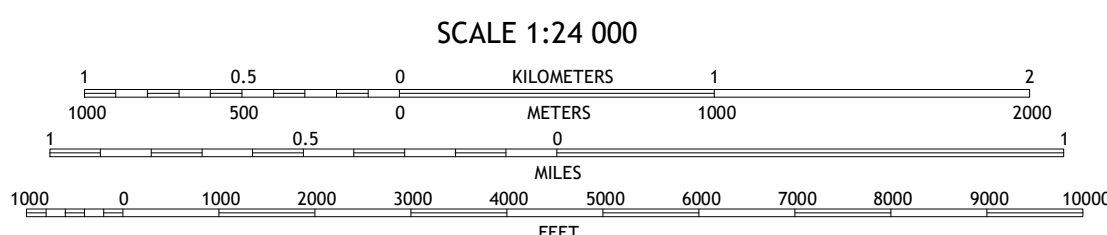
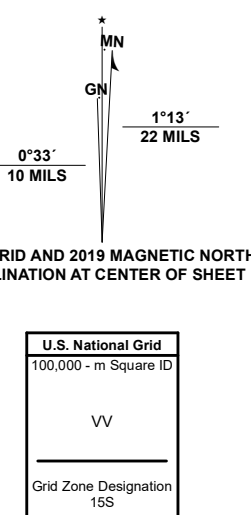
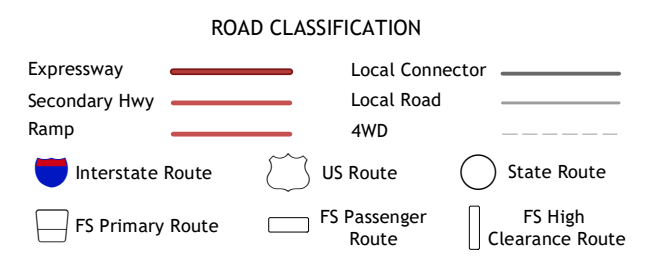


Table with 2 columns: Adjacent Quadrangles (1-8) and their names (Brentwood, Delany, Saint Paul, Fern, Cass, Mountaintop SE, Cravens, Watauga).



Check with local Forest Service unit for current forest conditions and restrictions.

BIDVILLE, AR 2020

