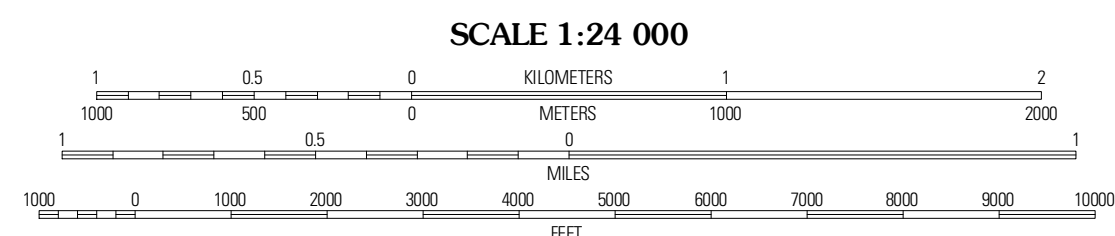



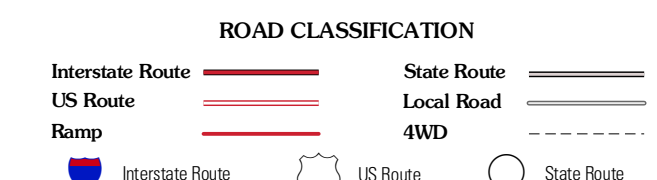
Produced by the United States Geological Survey  
North American Datum of 1983 (NAD83)  
World Geodetic System of 1984 (WGS84), Projection and  
1 000-foot ticks: Arkansas Coordinate System of 1983  
(south zone)

Imagery: NADP, September 2009  
Roads: 5/20/06-2010 Tele Atlas  
Names: GNS, 2010  
Hydrography: National Hydrography Dataset, 2009  
Contours: National Elevation Dataset, 1999  
Boundaries: Census, IBWC, IBC, USGS, 1972-2010



CONTOUR INTERVAL 10 FEET  
NORTH AMERICAN VERTICAL DATUM OF 1988

This map was produced to conform with version 0.5.10  
of the USGS US Topo Product Standard.  
A metadata file associated with this product is draft version 0.5.16



QUADRANGLE LOCATION

McCaskey	Plugh	Piney Grove
Washington	Blevins	Prescott West
Sheppard	Hope	Emmet

ADJOINING 7.5 QUADRANGLES

**BLEVINS, AR**  
2011