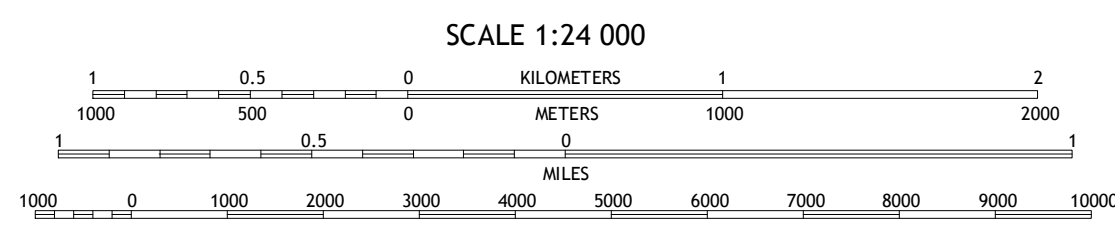

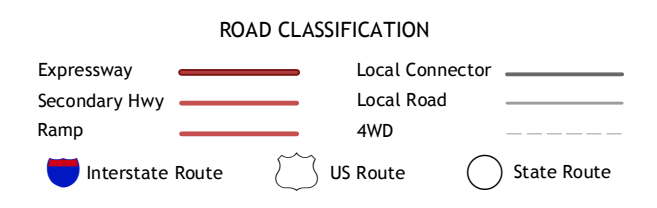


Produced by the United States Geological Survey North American Datum of 1983 (NAD83) World Geodetic System of 1984 (WGS84). Projection and 1 000-meter grid: Universal Transverse Mercator, Zone 15S 10 000-foot ticks: Arkansas Coordinate System of 1983 (south zone)

This map is not a legal document. Boundaries may be generalized for this map scale. Private lands within government reservations may not be shown. Obtain permission before entering private lands. Imagery: NALIP, December 2015 Roads: U.S. Census Bureau, 2015 2016 Names: GNIS, 2016 Hydrography: National Hydrography Dataset, 2015 Contours: National Elevation Dataset, 1999 Boundaries: Multiple sources; see metadata file 1972-2016 Public Land Survey System: BLM, 2015 Wetlands: FWS National Wetlands Inventory 1977-2014



CONTOUR INTERVAL 10 FEET NORTH AMERICAN VERTICAL DATUM OF 1988 This map was produced to conform with the National Geospatial Program US Topo Product Standard, 2011. A metadata file associated with this product is draft version 0.6.19



ADJOINING QUADRANGLES table with 3 columns and 3 rows of numbers.

- 1 McCaskill 2 Piggah 3 Riney Grove 4 Washington 5 Prescott West 6 Sheppard 7 Hope 8 Emmet

BLEVINS, AR 2017

