
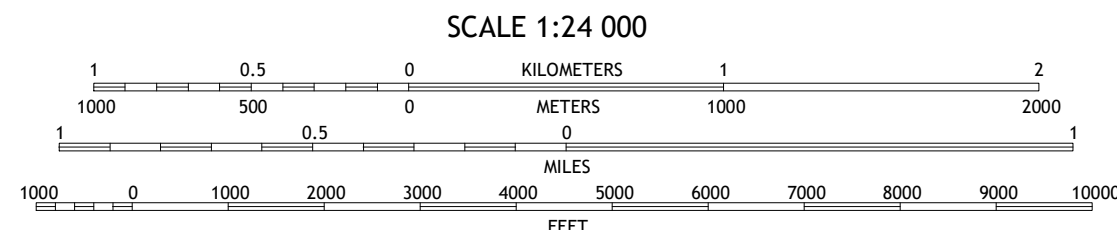


Imagery.....	NAIP, September 2017 - November 2017
Roads.....	U.S. Census Bureau, 2013
Names.....	GNIS, 1980 - 2013
Hydrography.....	National Hydrography Dataset, 2002 - 2013
Contours.....	National Elevation Dataset, 2017 - 2013
Boundaries.....	Multiple sources; see metadata file 2018 - 2013
Public Land Survey System.....	BLM, 2013 - 1983
Wetlands.....	FWS National Wetlands Inventory 1983 - 1983



ARKANSAS





QUADRANGLE LOCATION




1	2	3
4		5
6	7	8

ADJOINING QUADRANGLES

- 1 Hope
- 2 Emmet
- 3 Laneburg
- 4 Patnos
- 5 Willisville
- 6 Old Town
- 7 Falcon
- 8 Lamartine

ROAD CLASSIFICATION

Expressway		Local Connector	
Secondary Hwy		Local Road	
Ramp		4WD	

 Interstate Route
  US Route
  State Route

BODCAW, AR
2020

