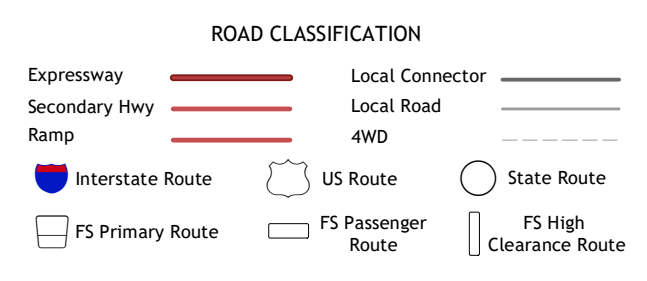
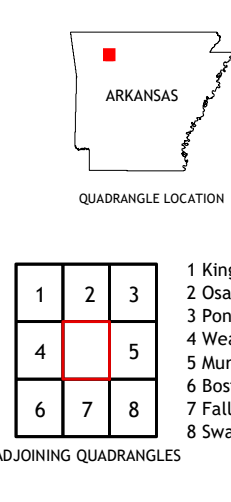
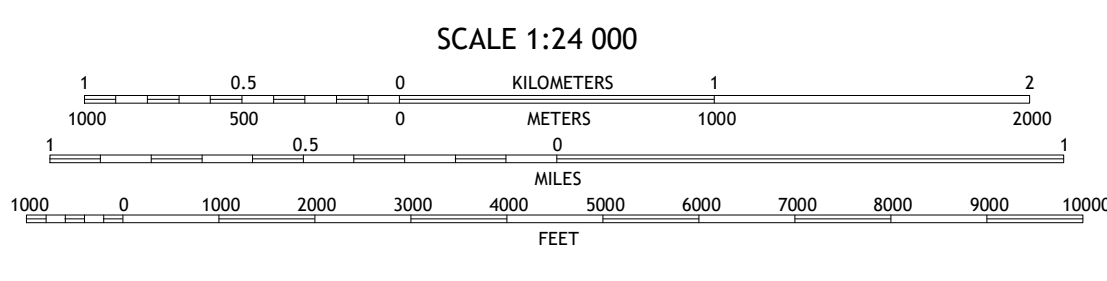



Produced by the United States Geological Survey
North American Datum of 1983 (NAD83)
World Geodetic System of 1984 (WGS84). Projection and
1 000-meter grid: Universal Transverse Mercator, Zone 15S
This map is not a legal document. Boundaries may be
generalized for this map scale. Private lands within government
reservations may not be shown. Obtain permission before
entering private lands.

Images:NAIP, September 2017 - November 2017
Roads:US Forest Service Lands, 2017
Roads within US Forest Service Lands, 2017
Names:with limited Forest Service updates, 2014 - 2017
.....GNS, 1980 - 2020
Hydrography:National Hydrography Dataset, 2001 - 2019
Contours:National Elevation Dataset, 2018
Boundaries:Multiple sources; see metadata file
Public Land Survey System:BLM, 2019
Wetlands:FWS National Wetlands Inventory 1983 - 1985



Check with local Forest Service unit
for current travel conditions and restrictions.

BOXLEY, AR
2020

