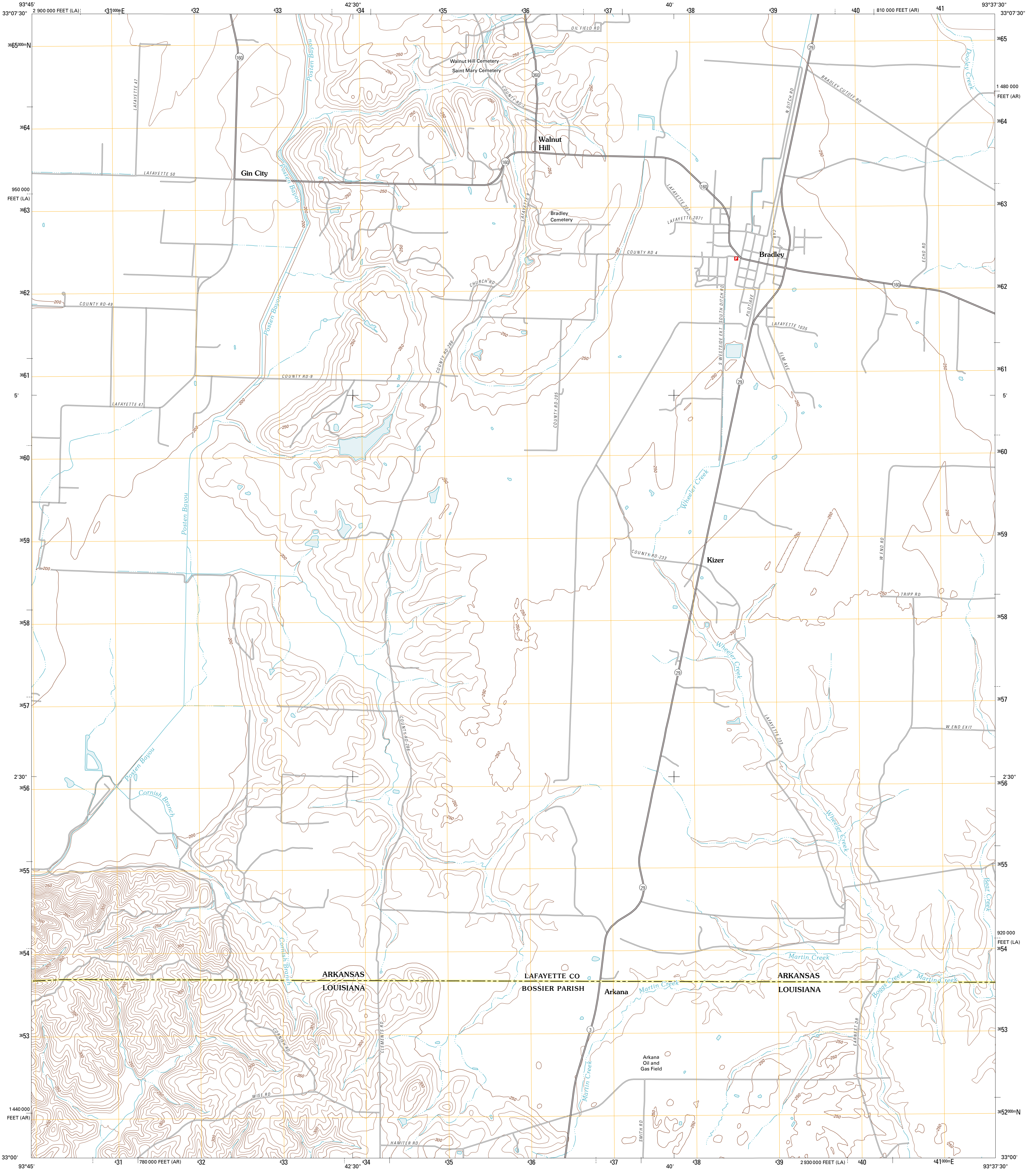




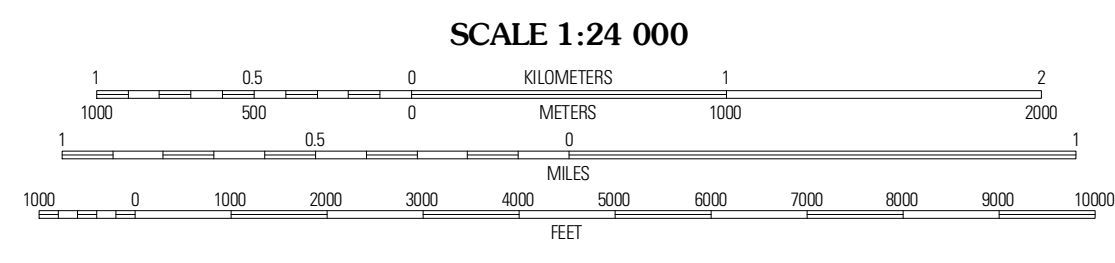

U.S. DEPARTMENT OF THE INTERIOR
U. S. GEOLOGICAL SURVEY



BRADLEY QUADRANGLE
ARKANSAS-LOUISIANA
7.5-MINUTE SERIES



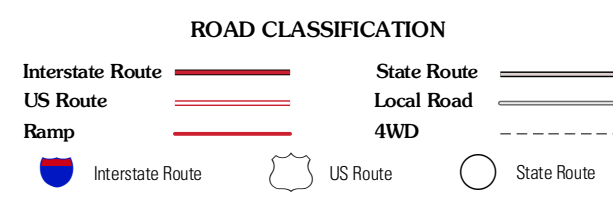
Produced by the United States Geological Survey
North American Datum of 1983 (NAD83)
World Geodetic System of 1984 (WGS84). Projection and
1 000-meter grid: Universal Transverse Mercator, Zone 15S
10 000-foot ticks: Arkansas Coordinate System of 1983
(south zone), Louisiana Coordinate System of 1983 (north
zone)



CONTOUR INTERVAL 10 FEET
NORTH AMERICAN VERTICAL DATUM OF 1988
This map was produced to conform with version 0.5.10
of the USGS US Topo Product Standard.
A metadata file associated with this product is draft version 0.5.16



Doddridge NE	Canfield	Bradley NE
Doddridge SE	Bradley	Bradley SE
Warshaw	Plain Dealing	Cartersville



BRADLEY, AR-LA
2011

ADJOINING 7.5' QUADRANGLES