

Produced by the United States Geological Survey North American Datum of 1983 (NAD83) World Geodetic System of 1984 (WGS84)...

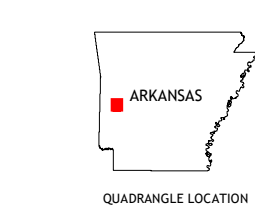
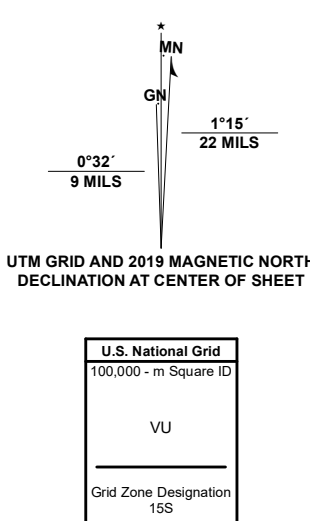
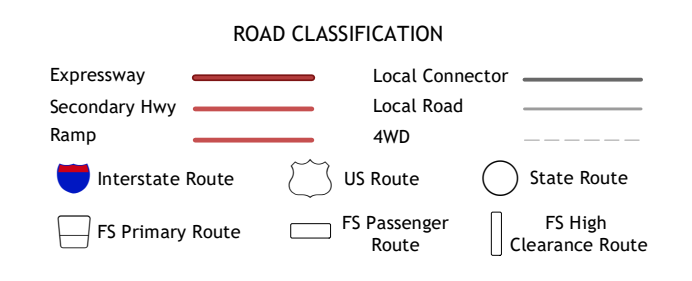


Table with 2 columns: ADJOINING QUADRANGLES (1-8) and corresponding place names (Boles, Parks, Harvey, etc.).



Check with local Forest Service unit for current trail conditions and restrictions.

BUCK KNOB, AR 2020



NSA REF. NO. USGS X 2 4 K 5 8 7 5