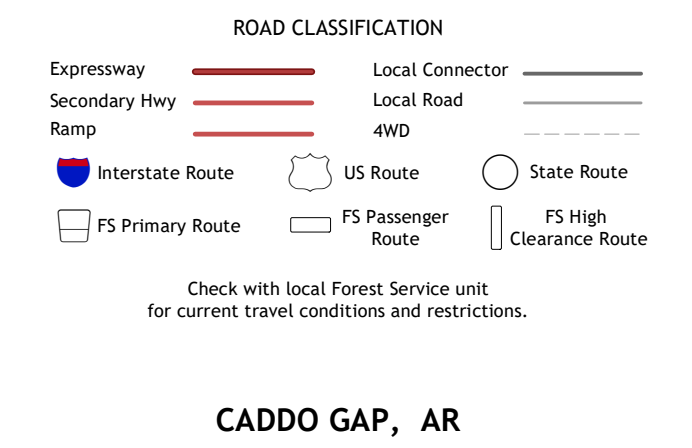
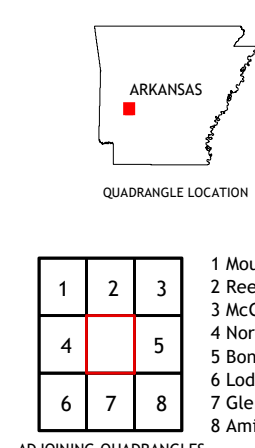
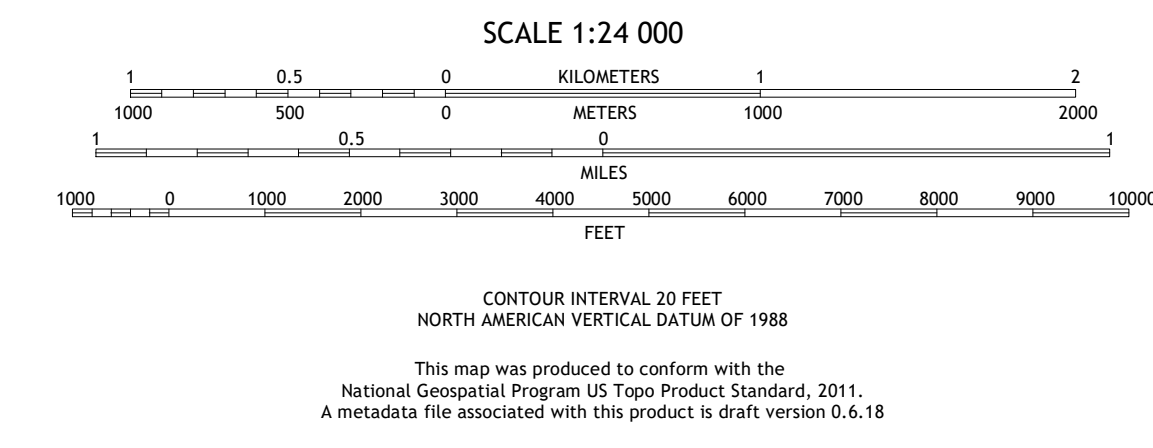


Produced by the United States Geological Survey  
North American Datum of 1983 (NAD83)  
World Geodetic System of 1984 (WGS84). Projection and 1 000-meter grid: Universal Transverse Mercator, Zone 15S  
This map is not a legal document. Boundaries may be generalized for this map scale. Private lands within government reservations may not be shown. Obtain permission before entering private lands.

Imagery: N.A.I.P., September 2017 - November 2017  
Roads: within US Forest Service Lands: 2016  
Roads with limited Forest Service updates: 2014 - 2017  
Names: U.S. Census Bureau, 2016  
Hydrography: National Hydrography Dataset, 2002  
Contours: National Elevation Dataset, 2018  
Boundaries: Multiple sources; see metadata file 2018 - 2019  
Public Land Survey System: BLM, 2018  
Wetlands: FWS National Wetlands Inventory 1983 - 1985



NSA REF. NO. USGS X 2 4 K 6 2 2  
1 2 3 4 5 6 7 8  
A B C D E F G H  
CADDOP GAP, AR  
2020