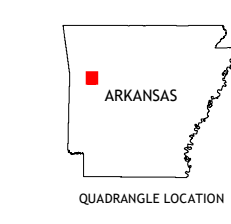
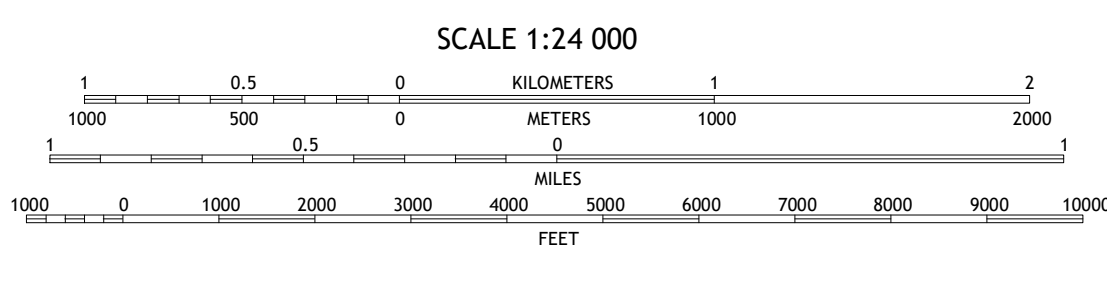

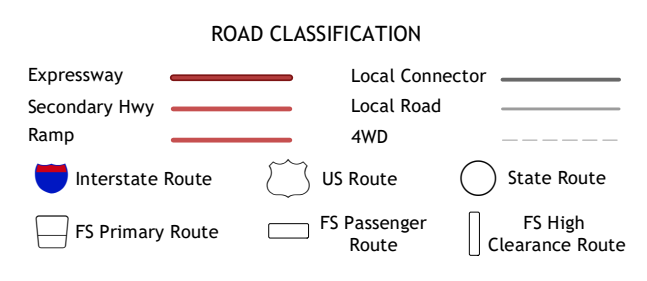


Produced by the United States Geological Survey
North American Datum of 1983 (NAD83)
World Geodetic System of 1984 (WGS84)
Projection and 1 000-meter grid: Universal Transverse Mercator, Zone 15S
This map is not a legal document. Boundaries may be generalized for this map scale. Private lands within government reservations may not be shown. Obtain permission before entering private lands.



ADJOINING QUADRANGLES table with 8 cells containing numbers 1-8 and corresponding place names: 1 Cecil, 2 Ozark, 3 Coal Hill, 4 Branch, 5 Paris, 6 Booneville, 7 Magazine, 8 Blue Mountain.



Check with local Forest Service unit for current trail conditions and restrictions.

CAULKSVILLE, AR 2020



NSN 7540-01-603-2477 USGS 24K701