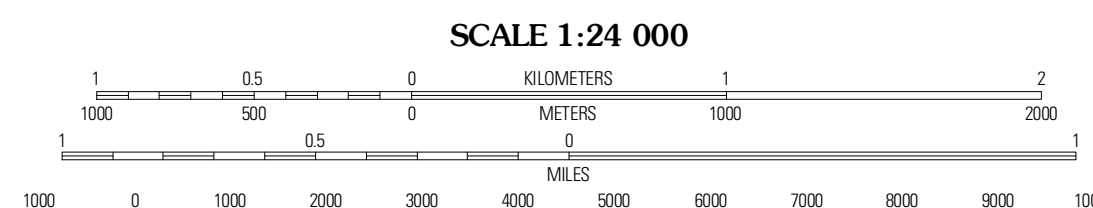



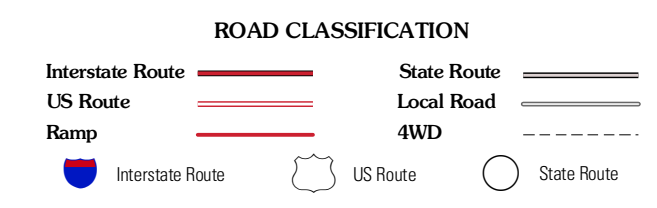
Produced by the United States Geological Survey
North American Datum of 1983 (NAD83)
World Geodetic System of 1984 (WGS84). Projection and
10 000-foot ticks: Universal Transverse Mercator, Zone 15S
(south zone)

Imagery: N.A.P., September 2009
©2006-2010 Tek Atlas
Names: G.N.S., 2010
Hydrography: National Hydrography Dataset, 2009
Contours: National Elevation Dataset, 2001
Boundaries: Census, IBWC, IBC, USGS, 1972 - 2010



CONTOUR INTERVAL 20 FEET
NORTH AMERICAN VERTICAL DATUM OF 1988

This map was produced to conform with version 0.5.10 of the USGS US Topo Product Standard.
A metadata file associated with this product is draft version 0.5.16



QUADRANGLE LOCATION

Dierks	Newhope	Center Point NE
Dierks	Center Point	Nathan
Silver Ridge	Mineral Springs North	Nashville

ADJOINING 7.5 QUADRANGLES

CENTER POINT, AR
2011