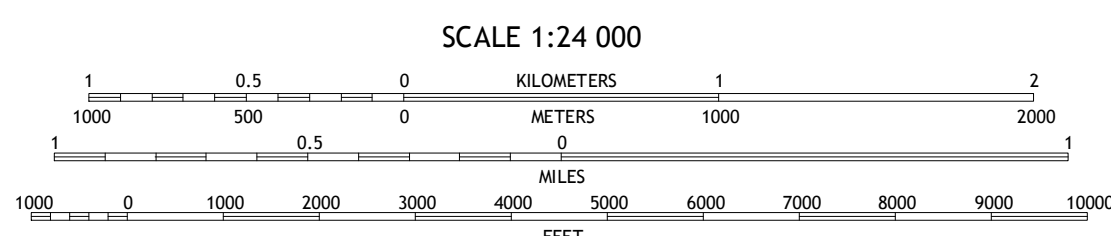
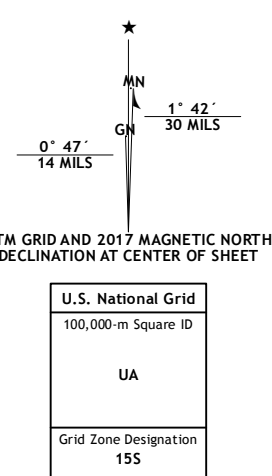


Produced by the United States Geological Survey
North American Datum of 1983 (NAD83)
World Geodetic System of 1984 (WGS84)
Projection and 1000-meter grid: Universal Transverse Mercator, Zone 15S
10 000-foot ticks: Arkansas Coordinate System of 1983 (north zone)



SCALE 1:24 000

CONTOUR INTERVAL 10 FEET

This map was produced to conform with the National Geospatial Program US Topo Product Standard, 2011. A metadata file associated with this product is draft version 0.6.19

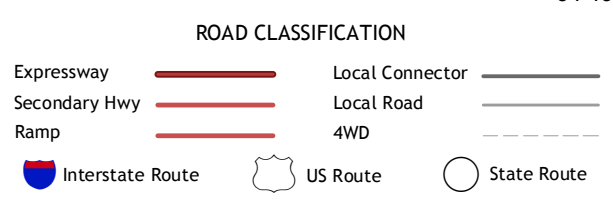


Table with 3 columns and 8 rows showing adjacent quadrangles: 1 Gravette, 2 Hiwassee, 3 Bentonville North, 4 Centerville, 5 Bentonville South, 6 Gallatin, 7 Robinson, 8 Springdale

CENTERTON, AR 2017

