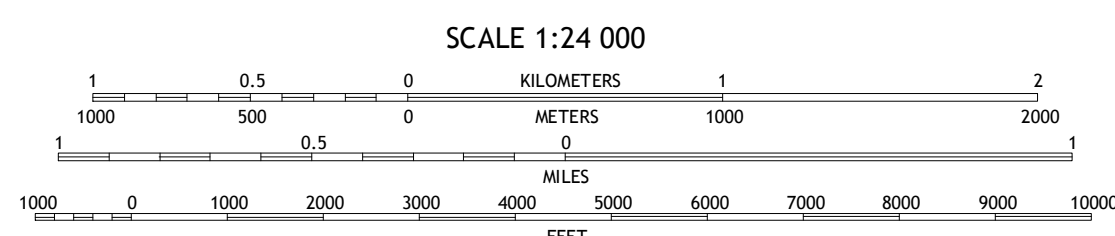
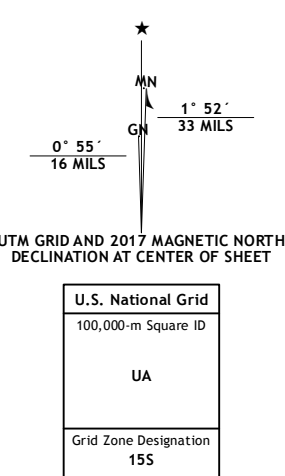
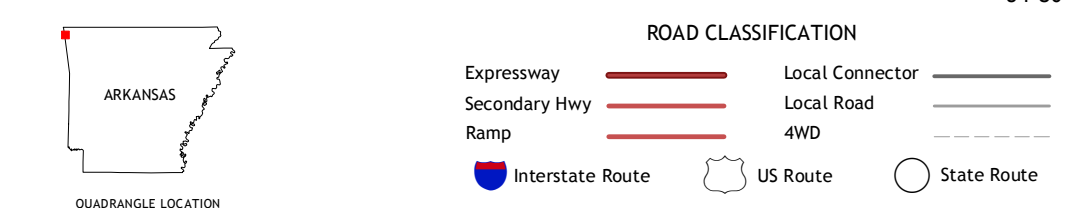


Produced by the United States Geological Survey
North American Datum of 1983 (NAD83)
World Geodetic System of 1984 (WGS84)
Projection and 10 000-foot ticks: Arkansas Coordinate System of 1983 (north zone), Oklahoma Coordinate System of 1983 (north zone)



CONTOUR INTERVAL 20 FEET
NORTH AMERICAN VERTICAL DATUM OF 1988
This map was produced to conform with the National Geospatial Program US Topo Product Standard, 2011. A metadata file associated with this product is draft version 0.6.19



ADJOINING QUADRANGLES table with 8 cells containing numbers 1-8 and corresponding place names like Sycamore, Colcord NE, Gravette, Colcord, Gentry, Siloam Springs NW, Siloam Springs, Gallatin.

