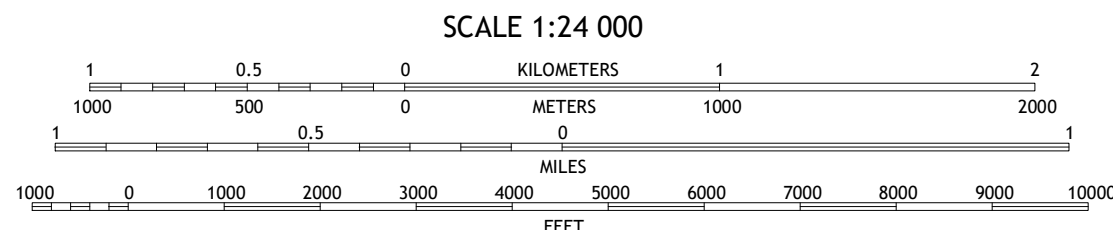
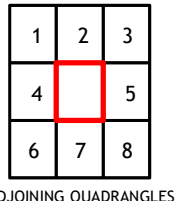


Imagery.....	NAIP, September 2017 - November 2017	2017
Roads.....	U.S. Census Bureau, 2015 - 2017	2017
Names.....	GNIS, 1979 - 2002	2002
Hydrography.....	National Hydrography Dataset, 2007	2018
Contours.....	National Elevation Dataset, 2007	2018
Boundaries.....	Multiple sources; see metadata file 2018 - 2018	2018
Public Land Survey System.....	BLM, 1984 - 2018	2018
Wetlands.....	FWS National Wetlands Inventory	1984








CONTOUR INTERVAL 20 FEET  
NORTH AMERICAN VERTICAL DATUM OF 1988

This map was produced to conform with the  
National Geospatial Program US Topo Product Standard, 2011.  
A metadata file associated with this product is draft version 0.6.18



**ROAD CLASSIFICATION**

Expressway		Local Connector	
Secondary Hwy		Local Road	
Ramp		4WD	

 Interstate Route     US Route     State Route

CHEROKEE CITY, AR, OK  
2020

