
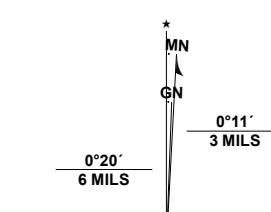


Produced by the United States Geological Survey

North American Datum of 1983 (NAD83) World Geodetic System of 1984 (WGS84), Projection and 1 000-meter grid; Universal Transverse Mercator, Zone 15S This map is not a legal document. Boundaries may be generalized for this map scale. Private lands within government reservations may not be shown. Obtain permission before entering private lands.

Imagery: NAIP, October 2017 - November 2017
Roads: U.S. Census Bureau, 2017
Names: GNS, 1980 - 2020
Hydrography: National Hydrography Dataset, 2002
Contours: National Elevation Dataset, 2017 - 2018
Boundaries: Multiple sources; see metadata file 2018 - 2019
Public Land Survey System: BLM, 2018
Wetlands: FWS National Wetlands Inventory Not Available



SCALE 1:24 000

1 0.5 0 0.5 1 2 KILOMETERS
1000 500 0 500 1000 METERS
1 0.5 0 0.5 1 2 MILES
1000 0 1000 2000 3000 4000 5000 6000 7000 8000 9000 10000 FEET

CONTOUR INTERVAL 20 FEET

NORTH AMERICAN VERTICAL DATUM OF 1988

This map was produced to conform with the National Geospatial Program US Topo Product Standard, 2011. A metadata file associated with this product is draft version 0.6.18

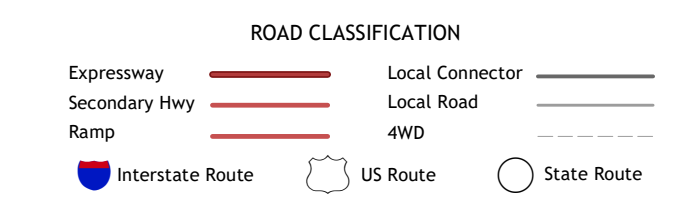


QUADRANGLE LOCATION

1 2 3
4 5
6 7 8

ADJOINING QUADRANGLES

- 1 Bokinburg
- 2 Old Lexington
- 3 Shirley
- 4 Scotland
- 5 Fairfield Bay
- 6 Formosa
- 7 Bee Branch
- 8 Morganton



ROAD CLASSIFICATION

Expressway
Secondary Hwy
Ramp
Interstate Route
Local Connector
Local Road
4WD
US Route
State Route

CLINTON, AR 2020

