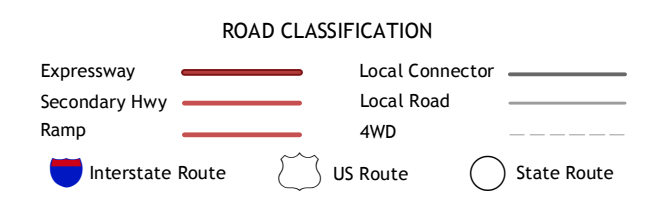
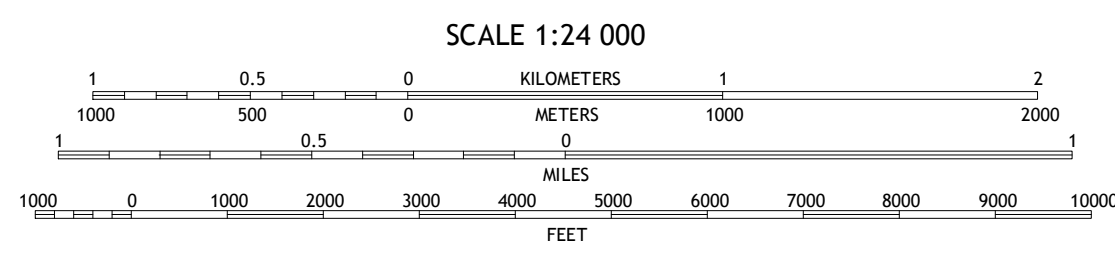



Produced by the United States Geological Survey
 North American Datum of 1983 (NAD83)
 World Geodetic System of 1984 (WGS84), Projection and
 1 000-meter grid: Universal Transverse Mercator, Zone 15S
 10 000-foot ticks: Arkansas Coordinate System of 1983 (south
 zone)
 This map is not a legal document. Boundaries may be
 generalized for this map scale. Private lands within government
 reservations may not be shown. Obtain permission before
 entering private lands.
 Imagery:.....NAIP, December 2015
 Roads:.....U.S. Census Bureau, 2015
 Names:.....GNIS, 2016
 Hydrography:.....National Hydrography Dataset, 2015
 Contours:.....National Elevation Dataset, 2012
 Boundaries:.....Multiple sources; see metadata file 1972-2016
 Public Land Survey System:.....BLM, 2015
 Wetlands:.....FWS National Wetlands Inventory 1977-2014



| | | |
|---|---|---|
| 1 | 2 | 3 |
| 4 | 5 | 6 |
| 7 | 8 | |

ADJOINING QUADRANGLES

- 1 Reifs Bluff
- 2 Tyro
- 3 Guard
- 4 Monticello North
- 5 Selma
- 6 Monticello South
- 7 Comino
- 8 Collins

COLLINS NW, AR
2017

