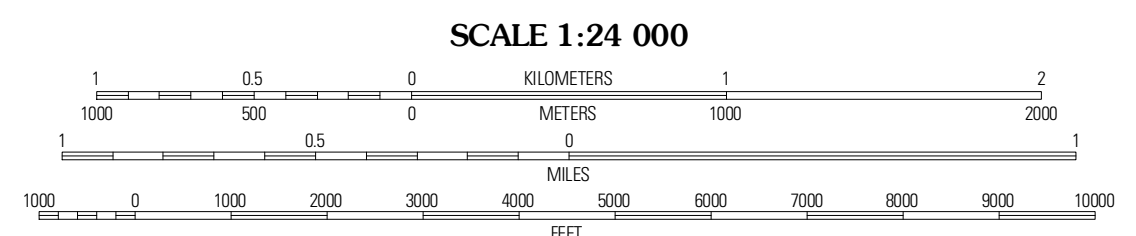
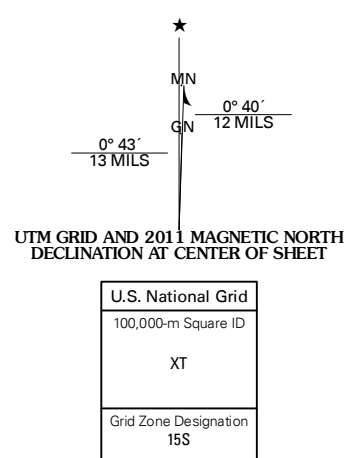
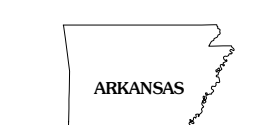


Produced by the United States Geological Survey
North American Datum of 1983 (NAD83)
World Geodetic System of 1984 (WGS84). Projection and
1 000-meter grid: Universal Transverse Mercator, Zone 15S
10 000-foot ticks: Arkansas Coordinate System of 1983
(south zone)

Imagery: 2006-2010 NAIP, July 2009
Roads: 2006-2010 TIGER/Line, 2006-2010
Names: 2006-2010 TIGER/Line, 2006-2010
Hydrography: National Hydrography Dataset, 2009
Contours: National Elevation Dataset, 2003
Boundaries: Census, BWC, IBC, USGS, 1972 - 2010

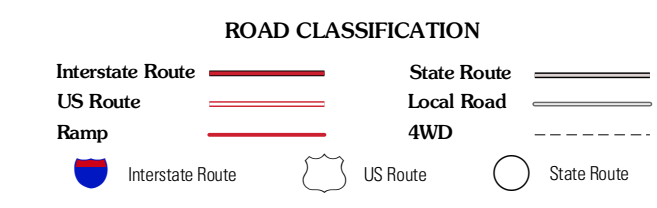


CONTOUR INTERVAL 10 FEET
NORTH AMERICAN VERTICAL DATUM OF 1988
This map was produced to conform with version 0.5.10
of the USGS US Topo Product Standard.
A metadata file associated with this product is draft version 0.5.16



QUADRANGLE LOCATION

Monticello North	Collins NW	Selma
Monticello South	Cominto	Collins
Lackle	Mt NW	Line



COMINTO, AR
2011

ADJOINING 7.5 QUADRANGLES