

Produced by the United States Geological Survey North American Datum of 1983 (NAD83) World Geodetic System of 1984 (WGS84) Projection and 1 000-meter grid/Universal Transverse Mercator, Zone 15S This map is not a legal document. Boundaries may be generalized for this map scale. Private lands within government reservations may not be shown. Obtain permission before entering private lands.

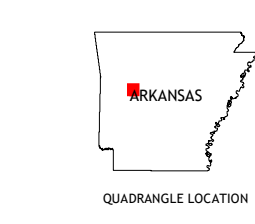
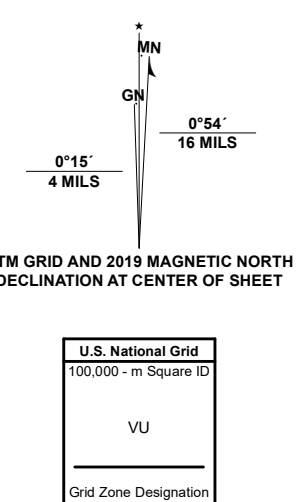
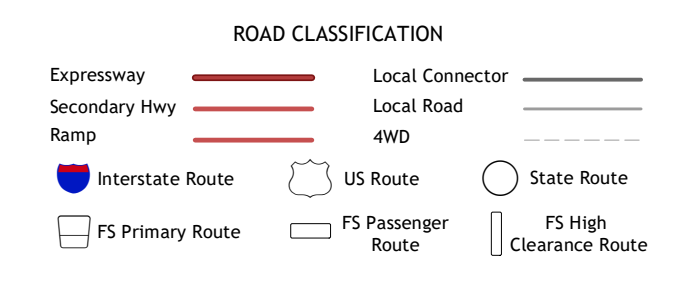


Table with 8 columns and 2 rows listing adjacent quadrangles: 1 Magazine Mountain NE, 2 Chickalah Mountain West, 3 Chickalah Mountain East, 4 Havana, 5 Danville Mountain, 6 Bluffton, 7 Rover, 8 Plainview.



Check with local Forest Service unit for current trail conditions and restrictions.

DANVILLE, AR 2020

