

Produced by the United States Geological Survey

North American Datum of 1983 (NAD83) World Geodetic System of 1984 (WGS84) Projection and 1 000-meter grid/Universal Transverse Mercator, Zone 15S

This map is not a legal document. Boundaries may be generalized for this map scale. Private lands within government reservations may not be shown. Obtain permission before entering private lands.

Imagery: 2017 U.S. Census Bureau 2016-2017 National Hydrography Dataset, 2002-2019 National Elevation Dataset, 2018 Boundaries: Multiple sources; see metadata file 2018-2019 Public Land Survey System, 2018 Wetlands: FWS National Wetlands Inventory 1983-2013

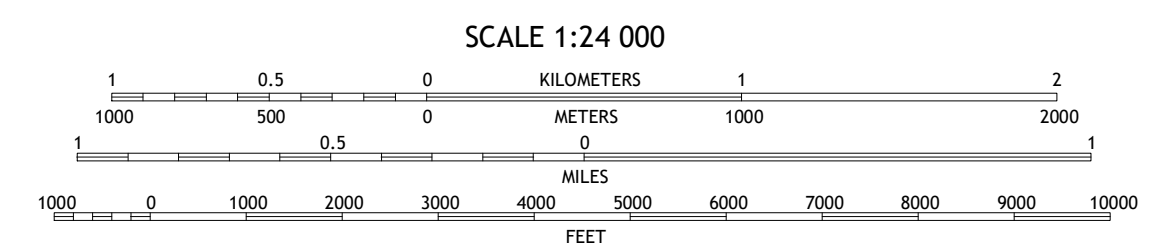
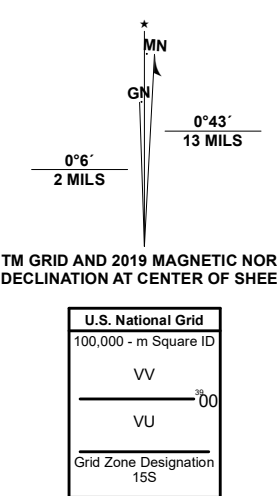
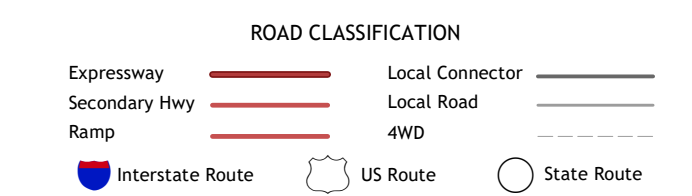


Table with 3 columns and 3 rows showing adjacent quadrangles: 1 Delaware, 2 Russellville West, 3 Russellville East, 4 Chickasha Mountain East, 5 Holla Bend, 6 Danville Mountain, 7 Olla, 8 Casa.



DARDANELLE, AR 2020

